

# VEGETATION MANAGEMENT PLAN

JANUARY 1, 2026 - DECEMBER 31, 2030

## KEOLIS COMMUTER SERVICES

PREPARED BY:



**benesch**

## TABLE OF CONTENTS

I.	RAILROAD COVERED BY THIS PLAN	4
II.	INTRODUCTION	4
III.	GENERAL STATEMENT OF GOALS AND OBJECTIVES	5
IV.	VEGETATION MANAGEMENT REGULATORY FRAMEWORK	5
V.	VEGETATION ON RAILROAD RIGHTS OF WAY	6
	V.1 GENERAL OVERVIEW OF RAILROAD RIGHTS OF WAY	6
	V.2 VEGETATION IMPACTS ON RAILROAD ROW	7
VI.	INTEGRATED VEGETATION MANAGEMENT	9
	VI.1 VEGETATION MANAGEMENT FOR THE RAILROAD ROW	11
	A. Roadbed	14
	B. Bridges	14
	C. Culverts	14
	D. Ditches	14
	E. Grade Level Road Crossings	15
	F. Railroad Signals, Signal Cases, and Signs	15
	G. Inside Curves	15
	H. Signal Systems and Communication Lines	15
	I. Railroad Facilities	15
VII.	VEGETATION MANAGEMENT METHODS	15
	A. Physical Methods For Vegetation Control	16
	B. Chemical Application	16
	Weed Control	17
	1. Preemergence Herbicide Program	17
	2. Postemergence Herbicide Program	17
	Brush Control	17
	1. Foliar	18
	2. Stem	18
	3. Cut surface	18
VIII.	SENSITIVE AREAS VEGETATION MANAGEMENT	19
	A. Identification and Location of Wells and Surface Water Supplies	19
	B. Identification and Delineation of Wetlands	20

C.	Field Procedure	21
1.	Preparation	21
2.	Boundary Establishment	21
3.	Approval of Findings	21
D.	Operational Strategies and Procedures	22
IX.	OPERATIONAL GUIDELINES FOR APPLICATORS RELATIVE TO HERBICIDE USE	22
A.	Guidelines for Sensitive Areas	22
1.	Site Review	22
2.	Office Procedures	22
B.	Preparation for Herbicide Application	23
1.	Basic Requirements	23
2.	Equipment Calibration	24
3.	Herbicide Application	24
X.	ALTERNATIVE LAND USE	25
XI.	REMEDIAL PLAN TO ADDRESS SPILLS AND RELATED ACCIDENTS	25
XII.	IDENTIFICATION AND QUALIFICATIONS OF INDIVIDUALS DEVELOPING THE PLAN	26
XIII.	DEFINITIONS	27

## APPENDICES

Appendix A	Municipalities Affected by this Plan
Appendix B	Commuter Rail System Map
Appendix C	333 CMR 11.00: Right of Way Management
Appendix D	310 CMR 10.00: Preface to Wetlands Regulations
Appendix E	Rights of Way Sensitive Area Materials List
Appendix F	Best Management Practices
Appendix G	Specific Requirements from Previous Permits

## I. RAILROAD COVERED BY THIS PLAN

### **Commuter Rail, Massachusetts Bay Transportation Authority (MBTA)**

This Vegetation Management Plan (VMP) was prepared by Benesch and is submitted on behalf of the MBTA Commuter Rail Operator, Keolis Commuter Services, LLC (Keolis). Keolis (Railroad Company), is implementing this Vegetation Management Plan (VMP) for the period of years 2026-2030. The Municipalities subject to be informed of this Plan may be found in Appendix A.

The contact person for Keolis is:

Ana Rita Pascoal  
Director of Environment and Sustainability  
Keolis Commuter Services  
32 Cobble Hill Rd  
Somerville, MA 02143  
ana.pascoal@keolis.com  
617-222-8094

The Commuter Rail consists of a complex transportation network of ~700 miles of track, ~5,126 acres of rights-of-way property, and fourteen commuter rail lines that transport over a million passengers every year from Greater Boston throughout 173 cities and towns within the Commonwealth of Massachusetts as shown on the Commuter Rail System Map (Appendix B). The network also accommodates the transport of freight in various locations. Natural hazards, slippery rail and other conditions are a constant concern throughout the property. In prioritizing safety, infrastructure maintenance, protection of assets, and reliability of operations, the Commonwealth of Massachusetts, MBTA and Keolis have invested significant capital funds and resources to implement the Vegetation Management Plan integrated approach focusing on a combination of mechanical and chemical methods to manage vegetation along the rights-of-way (ROW). Vegetation management is critical to the safety of our employees, passengers, and community, and to ensuring the reliability of service and operations in support of the economic growth, prosperity, and general interests of the Commonwealth of Massachusetts.

## II. INTRODUCTION

This Vegetation Management Plan shall apply to the Commuter Rail ROW maintenance activities within the Commonwealth of Massachusetts in compliance with 333 CMR 11.00, *Rights of Way Management* regulations (Appendix C). The VMP provides the necessary information and general procedures to guide municipalities, interested citizens, railroad employees, and contractors about the VMP for the years 2026-2030.

Vegetation management practices of today have more advanced methods and techniques compared to the non-selective broadcast spraying methods used in the past. These advances are the results of research and the commitment of the railroad companies to adopt an integrated approach to vegetation control. Since 2015, Keolis, with the support of MBTA, has developed a comprehensive and sustainable vegetation management plan that incorporates both mechanical and chemical methods to treat vegetation along the ROW with the objective of improving safety and reducing hazards.

Vegetation growth patterns along Keolis' ROWs are monitored for the identification of priority areas for mechanical controls and cut-stem treatments. Best management practices (Appendix F) have been integrated with engineering maintenance activities to avoid applying herbicides in areas where vegetation control is achieved during maintenance operations. Regular railroad work, such as repairs, tie installation, ballast replacement, construction, and communication system work, often removes or disturbs vegetation. Where vegetation has already been removed by these activities, less or no herbicide is required. This integrated approach helps reduce the total amount of herbicide applied each year.

This VMP outlines the railroad's 5-year program and operational practices and addresses the major components of the vegetation management including the rationale for the various techniques, the buffering and protection of sensitive areas, the application of an Integrated Vegetation Management approach, and gives an overview of the railroad ROW system. Appendices include a list of municipalities affected by the Plan, the Rights-of-Way Management Regulations 333 CMR 11.00, the Preface to the Wetlands Protection Regulations 310 CMR 10.00 relative to rights-of-way

management, the most recent list of herbicides approved by Massachusetts Department of Agricultural Resources (MDAR) for use on sensitive areas of railroad ROWs, subject to revision, and Best Management Practices.

### III. GENERAL STATEMENT OF GOALS AND OBJECTIVES

As outlined in section IV, Keolis has a regulatory obligation to provide a safe and reliable delivery of service. The goal of the VMP is to eliminate vegetation along the ROW that represents “*any real or potential condition that can cause injury, illness, or death; damage to or loss of the facilities, equipment, rolling stock, or infrastructure of a public transportation system; or damage to the environment [49 CFR 673.5]*” and thereby ensure operations are managed to meet the Safety requirements of the Federal Railroad Administration (FRA).

The primary purposes of this Vegetation Management Plan are to manage and control vegetation, eliminate and reduce the risk of unreasonable adverse effects on human health and the environment, protect the safety of people making public passage on, performing work on, or living adjacent to the ROW, and the safe delivery of transport of goods.

One of the specific goals of the Rights of Way Management Program is to “*Ensure that an Integrated Pest Management (IPM) approach to vegetation management is utilized on all rights-of-way covered by 333 CMR 11.00*” through the execution of Integrated Vegetation Management (IVM). As such, this VMP includes guidelines and procedures to manage vegetation that impacts or potentially impacts the ROW through the use of an IVM approach, by using the right method in the right place and time to manage vegetation safely, effectively, and with less herbicides and less environmental impact, in order to:

- Maintain the railroad ROW clear from vegetation that interferes with safe operations and federally required inspections.
- Ensure safe and reliable transport of passengers and goods.
- Protect railroad asset’s reliability and resiliency.
- Maintain clear lines of sight to protect employees, passengers, and neighboring communities.

### IV. VEGETATION MANAGEMENT REGULATORY FRAMEWORK

In railroad transport, safety is the foundation of operations. The following Federal enabling acts exist to ensure that the railroad industry safety of operations is enforced:

- |                               |  |
|-------------------------------|--|
| • 49 USC § 10501              | Interstate Commerce, <i>Railroad Safety</i>                          |
| • 49 USC § 20106              | National Uniformity of Regulation for “Railroad Safety and Security” |
| • 49 CFR § 213                | FRA Track Safety Standards   |
| • 45 CFR § Parts 659; 674 FTA | Rail Fixed Guideway Systems; State Safety Oversight                  |

Further, the Federal Railroad Administration (FRA), Department of Transportation (DOT) regulations specifically address railroad safety and ROW *Vegetation Management* in 49 C.F.R. §213.37, which states: *Vegetation on railroad property which is on or immediately adjacent to the roadbed shall be controlled so that it does not:*

- (a) *Become a fire hazard to track-carrying structures;*
- (b) *Obstruct visibility of railroad signs and signals:*
  - (1) *Along the right-of-way, and*
  - (2) *At highway-rail crossings;*
- (c) *Interfere with railroad employees performing normal trackside duties;*
- (d) *Prevent proper functioning of signal and communication lines; or*
- (e) *Prevent railroad employees from visually inspecting moving equipment from their normal duty stations.*

The Massachusetts Department of Food and Agriculture (DFA), predecessor to the current MDAR, initiated a Generic Environmental Impact Report (GEIR) evaluating alternatives for rights of way management. A technical advisory task force of environmentalists, agencies and rights of way managers assisted in the GEIR preparation and, based on results of the study, recommended to the Secretary of Environmental Affairs a framework for a **coherent state-wide rights of way regulatory program**. DFA published draft regulations to implement this program in 1986 and received extensive public commentary. The Rights of Way Management Program under the jurisdiction of the DFA [333 CMR 11.00] became effective on July 10, 1987.

During the review period, the Massachusetts Department of Environmental Protection (MassDEP) worked closely with DFA to include provisions which give maximum protection for water supplies and provide protection for wetlands under M.G.L. c. 131, § 40 and 310 CMR 10.00. Specifically, the Rights-of-Way Management Program regulations presume that work performed in accordance with a VMP and Yearly Operational Plan (YOP), as may be required under 333 CMR 11.00 regulations, *will not alter an area subject to protection under M.G.L. c. 131, § 40.*

To that end, the purpose of the Rights of Way Management regulation is, “...to establish a statewide and uniform regulatory process which will minimize the uses of, and potential impacts from herbicides in rights-of-way on human health and the environment while allowing for the benefits to public safety provided by the selective use of herbicides. Specific goals of 333 CMR 11.00 are to:

- (1) Ensure that an Integrated Pest Management (IPM) approach to vegetation management is utilized on all rights-of-way covered by 333 CMR 11.00.
- (2) Establish standards, requirements, and procedures necessary to prevent unreasonable risks to humans or the environment, taking into account the economic, social and environmental costs and benefits of the use of any pesticide.
- (3) Ensure ample opportunity for public and municipal agency input on potential impacts of herbicide application to rights-of-way in environmentally sensitive areas.
- (4) Establish a mechanism for public and municipal review of rights-of-way maintenance plans.”

## V. VEGETATION ON RAILROAD RIGHTS OF WAY

### V.1 GENERAL OVERVIEW OF RAILROAD RIGHTS OF WAY

The FRA enforces standards for the safety of railroad operations across the nation to ensure consistency across carriers. In Massachusetts, there are over 700 miles of tracks that serve freight and passenger service. The freight railroads carry a constant flow of raw material and finished products into, out of, and through the Commonwealth of Massachusetts. Railroads also provide commuter rail service and high-speed inter-city passenger service on some of these routes. Major track segments have few alternate or duplicate routes and cannot be closed easily or for long periods of time for vegetation maintenance without major service disruptions. Vegetation maintenance must be scheduled around the normal schedule of rail traffic and detailed planning and scheduling is required to accomplish vegetation maintenance activities within a narrow time window.

The railroad ROWs are unique in that they are owned by the various railroad corporations and are constructed and operated in accordance with Federal and State laws and standards for the specific purpose of rail transportation. Railroad ROWs are similar to other ROWs however, railroad companies own their ROWs in fee, whereas electric and pipeline companies usually obtain easements which convey only specific use rights to the easement holder. The railroad ROW connects railroad facilities and can be divided into several distinct areas. Each of these areas have different uses and activities, and different requirements for vegetation management. However, the ultimate objective of vegetation management is for safe operations.

To understand the complexities of the railroad ROW and how unmanaged vegetation can interfere with the operations of the railroad system, this VMP provides descriptions and illustrations of the specific areas along the railroad ROW. Knowledge of the role and function of each area along the ROW is necessary to assess and understand the vegetation management practice used in those areas.

An additional complication with railroad ROW vegetation management is that it is restricted to established route schedules which requires work-around logistics of railroad traffic. Work execution depends on a variety of critical maintenance activities that might restrict the use of either chemical and/or mechanical vegetation control activities. The complexities of railroad ROW vegetation management include:

- Transportation on railroad tracks is continuous until terminal points with little flexibility to avoid impact or interruptions of operations and there are no alternative tracks to divert rail traffic.
- The railroad network of tracks is shared with multiple freight and passenger carriers with different schedule requirements of logistics and dispatch centers.
- Planning chemical and mechanical applications require coordination between multiple rail carriers and dispatch controls which creates a dynamic and ever-changing system of operation priorities that limit the

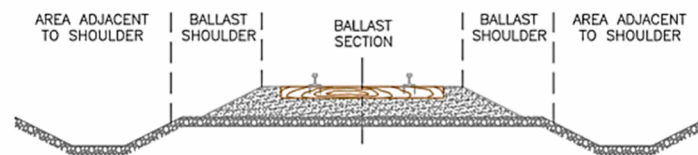
- planning and execution of the vegetation program.
- Construction projects and outages create challenges for general ROW maintenance activities including vegetation management.
- Railroad ROW and property lines vary between cities and towns.

The railroad is a complex transportation network system composed of infrastructure that fundamentally makes up the foundation of rail operations and includes all assets that have a: “*demonstrable relationship to the function and operation of a railroad or rail transit system*, including but not limited to: rails and tracks, ties, ballast, rail beds, signal and communication systems, switches, overhead catenary systems, signage, traction power substations, passenger stations/depots and associated infrastructure and utilities, freight transfer facilities, boarding areas and platforms, boarding platform shelters and canopies, bridges, culverts, tunnels, ancillary facilities, ventilation structures, equipment maintenance and storage facilities, railyards, parking lots and structures, landscaping, passenger walkways, and security and safety fencing.”<sup>1</sup>

Federal laws require control of vegetation, and more specifically, *all* vegetation must be eliminated from the following areas:

- Ballast section (roadway)
- Ballast shoulder (roadway)
- Ditches (also referred to as Area adjacent to shoulder)
- Yards (roadway/ facilities)
- Switches, signals, and signs (roadway assets/infrastructure)
- Highway grade crossings
- Bridges, bridge abutments, and buildings
- Off-track areas
- Inside of curves

The railroad roadway consists of roadbed, ditches, and adjacent ROW assets that support operations within railroad property lines. The typical roadway infrastructure consists of rail tracks (superstructure) supported by a roadbed (substructure) built with ties (treated wood or concrete) over ballast on a graded and compacted earthwork section. The substructure is designed to support the track structure and traffic load. The earthwork section typically slopes downward to drainage ditches on each side of the roadbed. The entire roadbed and adjacent area (ditches and shoulders of the roadway) are designed to carry water away from the tracks.



**FIGURE 1**  
TYPICAL RAILROAD BED AND SHOULDERS

## V.2 VEGETATION IMPACTS ON RAILROAD ROW

Vegetation control is one of the most important safety measures implemented to reduce the risk of direct impacts to rail transit and the indirect impacts that over time reduce the functionality of railroad systems and infrastructure critical to operations.

<sup>1</sup> Source: Federal Register Vol. 84 No 125, ACHP Sec V (G)

## Direct Impacts:



Vegetation that falls along the track structure while trains are in transit can cause derailments and pose a high risk to the safety of employees, passengers, and the environment. These incidents can result in major injuries or death, impact to environment and millions of dollars in damage, repair, and replacement of assets.



Slippery rail is caused by the fall of leaves on track structure that inhibits the proper brake functions of rail transit cars. This significantly impacts the performance of operations, at times causing speed restrictions and significant delays in service. Trains depend on friction between the steel rails and steel wheels for traction and braking. Anything that reduces friction between the wheels and rails can create dangerous problems for trains in transit or maintenance crews on hi-rail equipment. Leaves in the fall are crushed between the wheel and rail releasing water and plant sap, which acts as a lubricant. This directly affects the braking/stopping distances required depending on the train's weight, speed, and the slope involved.



Line of sight and clear visibility is important both for railroad personnel working on or near trains and for motorists crossing railroad tracks. Motorists must be able to see trains as they approach crossings. Train engineers and other operating personnel must be able to see all types of railroad signals. These signals indicate the status of the traffic on the track ahead and indicate when whistles must be sounded as the train approaches a road crossing. Signs adjacent to the track also provide important information and must be kept visible. Employees must be able to visually inspect moving rail equipment. Locomotive engineers must be able to see around curves and see that switches and derails are in the correct position. Trees and plants can cause electrical equipment to short-circuit, leading to failures in communication systems and signals. To ensure proper functioning of signals and communication lines, federal laws (CFR 49 Part 213.37 (d)) require vegetation control.

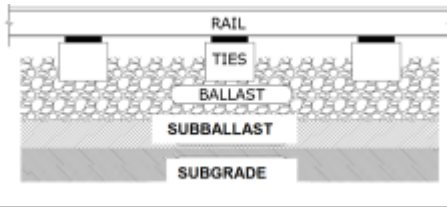
An additional problem occurs with tree canopies or tall woody vegetation growing near and encroaching on the roadway and assets. This represents a risk to proper operations of assets and increases the potential for failure of critical assets during weather events. It also inhibits proper access to inspections and asset maintenance.

In dry weather, vegetation within and along the roadbed is easily set on fire by sparks from steel brake shoes on steel wheels. The exhaust from diesel locomotives is another source of sparks, particularly as the throttle position is being increased or decreased. Track maintenance activities such as cutting, grinding, or welding rail are another ignition source. In order to minimize the potential for fires, the Commonwealth of Massachusetts requires by statute (Section 160 Chapter 235A) that railroads keep the full width of their rights-of-way clear of flammable material, including vegetation.

## Indirect Impacts:

Vegetation on railroad ROWs may contribute to railroad accidents by causing or obscuring infrastructure defects. In 2024, there were 1,927 total accidents nationwide which resulted in 201 injuries and \$344,534,265 of damage, according to Federal Railroad Administration (FRA) statistics. Of these accidents, 416 were caused by track defects which resulted in three injuries. For the five year period between 2020 and 2024, there were 14 accidents caused by track defects in the Commonwealth of Massachusetts which resulted in \$10,667,483 of damage.

Vegetation within the railroad roadbed increases the probability that a track or roadbed defect will go undetected resulting in greater potential for an accident or incident. Minimizing the frequency and severity of accidents and incidents that result from undetected track and roadbed defects is of primary importance to the railroad industry. For this reason, FRA regulations (CFR 49 Part 213.37) require that vegetation be controlled so as not to interfere with the track inspector's duty. The inspections are normally done from a hi-rail vehicle supplemented, when necessary, by walking inspections of switches and other complicated track work. It is essential that the railroad roadbed be kept weed free to provide the track inspector with unobstructed views of the track structure.



Vegetation in the roadbed hinders other methods of track inspection as well. Railroads employ electronic rail testing contractors to periodically test rails for internal defects. This testing is done by special rail cars that establish a magnetic field around the rail. Vegetation adjacent to the rails hinders this process and results in invalid tests. Other special rail cars measure track geometry such as surface, alignment, and gage. The gage measurement is done optically and is adversely affected by vegetation between the rails.

Vegetation in the roadbed can cause structural damage over time. The roadbed consists of crushed stone or gravel and is compacted around and under the rail ties to support them vertically and laterally. Pore space in the ballast allows water to drain away from the ties and into drainage ditches, which carry it away from the track. Dirt falling from passing trains or washed and/or blown in can provide adequate seedbed areas for some plants. Plant seeds carried to the track area by the same mechanisms as the dirt can sprout and begin to develop. As these plants grow, they send out roots which extend through the ballast. Over time, with the growth of new roots and the annual dying and decaying of old roots, organic soil accumulates. This organic soil provides a seed bed for new plants to colonize and increases the moisture content in the soil. The drainage capacity of the ballast is then greatly reduced, and the increase in moisture retained around the ties contributes to their decay. During rain, the fouled ballast can retain enough moisture to become saturated. This results in a loss of support for the track, both vertically and laterally, leading to movement under the train that can cause deflection of the rail. A rail deflection while trains are in transit can cause derailment.

Vegetation also creates unsafe conditions for railroad workers, particularly crews that may be at work at any hour and in any weather. These workers require clear access while conducting maintenance activities. The vegetation itself may be a hazard, or it may conceal objects or areas of unsafe footing.

## VI. INTEGRATED VEGETATION MANAGEMENT

The objective of Keolis' IVM program is to minimize the use of herbicides to address public, environmental, and economic concerns. Due to the unique structure of the railroad ROW, different areas require different methods of vegetation control. The method(s) used will be based on the site and species targeted. A team of professionals comprised of railroad roadmasters, engineers of track, certified arborists, environmental department, vegetation control and herbicide application specialists work around a complex schedule to plan and execute the YOP. A combination of control methods is planned annually based on site conditions. During the 5-year period, Keolis will monitor and evaluate the success of the program and integrate appropriate methods in the YOPs consistent with this VMP.

The integrated approach involves careful planning, organizing, and implementing of a comprehensive program that includes chemical, physical, and, wherever practicable, natural controls.

The IVM is employed to balance safe, reliable, and cost-effective vegetation management while minimizing the use of herbicides in order to reduce the risks to human health and the environment. The program is intended to discourage successional growth via selective chemical and mechanical treatments.

The benefits of using an integrated approach include:

- Increase effectiveness of long-term vegetation control and management;
- Reduce environmental impacts on land, water, habitat, and wildlife;
- Reduce environmental, health, and safety risks;
- Lower overall vegetation management costs over time.

IVM incorporates various methods of vegetation management. Keolis' IVM program will manage and control vegetation utilizing a combination of methods as deemed practicable. These methods are:

1. **NATURAL, CULTURAL, BIOLOGICAL METHODS:** Natural, cultural, and biological controls are typically incorporated into an IVM program but are not feasible or practical along the rail corridor given the previously mentioned safety and operational concerns. However, vegetation growing in areas adjacent to the shoulder, beyond the ballast section and where the elimination of vegetation is not required, will be managed to promote the growth of low growing shrubs and herbaceous plants when practicable. This is accomplished by selectively removing target species via physical and/or chemical controls while allowing non-target species to remain where it can be managed. Removing target vegetation in the vicinity of non-target vegetation, removes competition and

promotes the growth of desirable vegetation, often acting as a buffer to abutters, reducing noise from the ROW, and providing a more aesthetically pleasing visual.

2. **CHEMICAL CONTROL METHODS:** Herbicides are an effective method used to control vegetation along the railroad ROW. The chemicals used by Keolis are only those listed on the MDAR Rights of Way Sensitive Area Materials List. Chemical controls are applied based on time of year and site conditions. Generally, a roadbed application occurs in spring, foliar application to brush in areas adjacent to the roadbed occurs in late summer/fall, and spot treatment of targeted species occurs as needed throughout the year. The chemical control methods are further described in more detail in section VII.
3. **PHYSICAL CONTROL METHODS:** This methodology is used throughout the year in areas of the ROW outside of the roadbed, mainly to control trees and shrubs, or other vegetation greater than 12 feet in height. The various methods are described in more detail in Section VII. There are several benefits to physical control methods including:
  - Increase duration of sun exposure to promote drying of tracks.
  - Reduce the amount of leafy debris on or around rails which further reduce brake effectiveness and slippery rail conditions.
  - Remove vegetation inhibiting line of sight from populated areas, stations, curves, signals, crossings, etc.
  - Reduce and/or eliminate vegetation along the ROW that are within sensitive areas where chemical controls cannot be used.

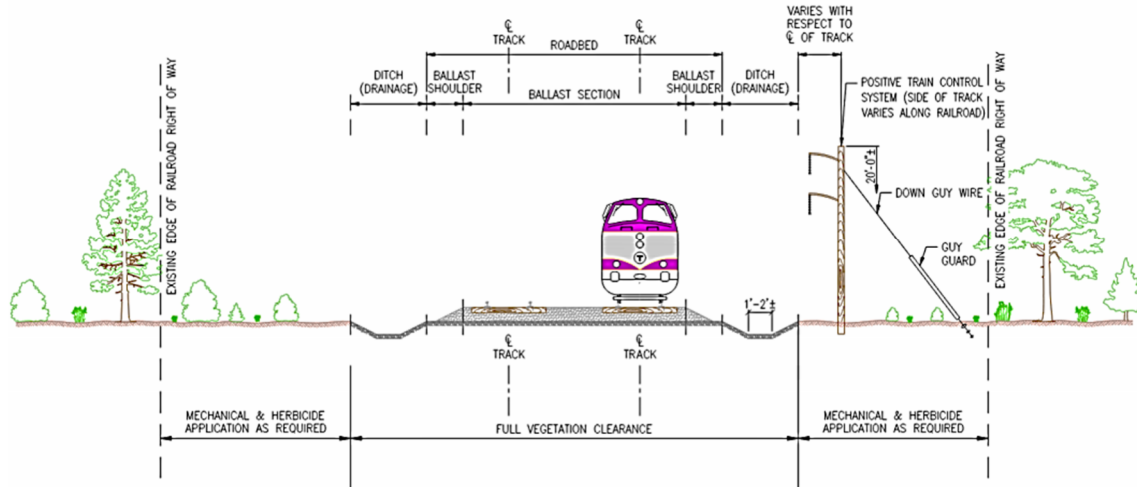
To date, no environmentally safe and economically feasible alternative to herbicides has been developed for use in areas of the right-of-way requiring the eradication of all vegetation. The Massachusetts Railroad Association has tested alternatives without success. These tests included a steam application, which required 7,000 gallons of potable water and several hundred gallons of diesel fuel for heating the water per mile. It resulted in partial control lasting about one week. No mechanical equipment has been developed that will operate in close proximity to the track components in the roadbed area. In 1996, Consolidated Rail Corporation built and tested a mowing machine for target vegetation growing in the roadbed and ballast. This machine was ineffective at removing vegetation below the top-of-rail height and fouled the ballast with clippings creating both drainage problems and a fire hazard. Finally, the movement of trains, often at high speeds, makes manual weed control dangerous and impracticable for the management of hundreds of miles of track. As a result, vegetation management in these areas is limited to the selective application of herbicides to target vegetation along the railroad roadbed further detailed in Appendix F.

Several factors are considered in an attempt to reduce the use, attain maximum control, and minimize unreasonable adverse effects of herbicides. New products have entered the market allowing for lower rates using ounces per acre instead of pounds per acre. New technologies in application equipment have also entered the market that enable precise application. Spray booms are independently controlled according to left side, center, and right side allowing the operator to shut off the application to areas lacking target vegetation. This also allows the operator to reduce the width of the spray pattern and only apply herbicides to areas that are outside of the required setback distances of sensitive areas. The applicator also has the ability to adjust the pressure of the application to compensate for the speed of travel which prevents over-application of herbicides. When herbicide application is needed, the type and density of vegetation, site condition, and the time of year will be factors in determining the herbicide type, application rate, adjuvants, and application equipment. In railroad yards and on certain heavily vegetated areas of the ROW, preemergence herbicides may be applied which may result in a reduction or elimination of a postemergence treatment that same year. Each herbicide treatment will be tailored to the specifics of the site, sensitive area proximity, vegetation, and local environmental factors. The specific details regarding the herbicides to be used will be included in each YOP following the MDAR approved sensitive area materials list.

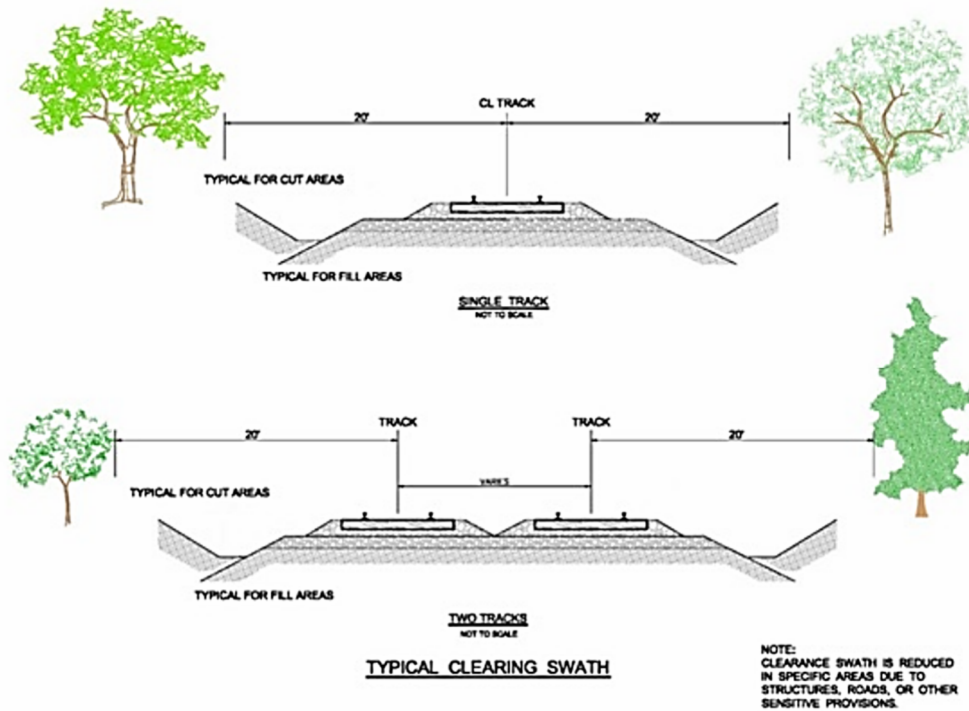
In summary, the VMP is an integrated vegetation management approach that incorporates the best available technologies with best management practices in an effort to reduce chemical use over time. Keolis' vegetation management program does not rely on a fixed application schedule due to logistics in planning and annual maintenance activities. The railroad ROW maintenance activities depend on site conditions, inspection findings and vegetation target requirements of the roadway and adjacent overhead encroachment of vegetation, amongst other aspects. Railroad maintenance activities such as rail tie replacement and construction may negate the need for vegetation controls such as chemical application and/or mechanical controls in specific locations. This is planned ahead of the YOP in order to schedule vegetation control activities only to those locations and areas where management is required. (See Operational Procedure, Section VIII).

## VI.1 Vegetation Management for the Railroad ROW

The American Railway Engineering and Maintenance-of-Way Association (AREMA) recommended clearance for pole lines, signal structures, low voltage (0-750 volts) power, communication, fiber and signal lines is *minimum* 3 feet for side and overhead. Additionally, vegetation should be clear below the wire lines to the ground.



**FIGURE 2**  
ROW SECTIONS AND REQUIRED VEGETATION MANAGEMENT AREAS



**FIGURE 3**  
TYPICAL CLEARING SWATH (AREMA Figure 1-9-1)

Figures 2 and 3 illustrate typical railroad ROW cross-section and vegetation control areas. Vegetation growing in areas adjacent to the shoulder, beyond the section that requires full vegetation clearance, will be managed to promote the growth of low growing shrubs and herbaceous plants when practicable. Shrubs in these areas provide a visual screen blocking the view of railroad traffic and serve to reduce the noise from rail traffic in adjacent areas. The railroad ROW property boundary lines vary significantly in extent between municipalities, which makes the application of controls to vegetation prone to the conditions of the areas. For safety reasons, all vegetation encroaching along the rail ROW shall be removed to ensure clear passage of rail traffic. Vegetation encroaching the ROW requires a combination of both chemical application and mechanical methods of removal. IVM allows treatment and eradication of target vegetation or invasive species as identified in the field.

Keolis contracts the services of Certified Professional Arborists that follow ANSI A300 evaluation tools for the identification of trees and Professional Wetland Scientist (PWS) to conduct evaluations of the best approach for the management of specific target species. When necessary, a PWS experienced in invasive species removal and management in both wetland and upland areas is contracted to oversee and guide the treatment and application of herbicides by a certified applicator and/ or the mechanical approach. The table below represents a summary of the most prevalent target species that can be found along the railroad ROW and has been prepared by wetlands scientists who have worked with Keolis to evaluate methodologies for control and eradication. Plants listed in the table below are the most common and anticipated target and invasive species encountered along the MBTA Railroad Corridors. If any invasives not identified in the table below are encountered, a control methodology will be established according to current acceptable protocols. For a more comprehensive list of potential invasive and nuisance species see: Invasive Plants ([massaudubon.org](http://massaudubon.org)).

Type of Vegetation	Mechanical	Chemical	Methods
<b>HERBACEOUS</b>			
Japanese knotweed	Yes	Best	Hand cut, stem application of herbicide and removal prior to seed development of small patches. Herbicide foliar spray large colonies.
Purple loosestrife	Yes	Yes	Hand removal of individual plants, including root ball.
Reed canary grass	Yes	Yes	Hand removal of small patches. Foliar spray of large colonies if necessary.
Common reed/phragmites	Yes	Best	Cut and stem application of herbicide prior to seed head development for large colonies.
Garlic mustard	Yes	Yes	Hand pull small patches where encountered
Dames rocket	Yes	Yes	Hand pull small patches where encountered
Goutweed	No	Best	Best removal is selective foliar herbicide of individual plants
Pepperweed	Yes	Best	Hand pull small patches. Foliar herbicide of large, untenable invasive colonies.
Japanese stilt-grass	Yes	Best	Hand pull small patches. Foliar spray of large colonies.
Swallowwort (black and pale)	Yes	Best	Hand pull small patches. Foliar spray of large intrenched colonies.

Type of Vegetation	Mechanical	Chemical	Methods
<b>SHRUBS</b>			
Multiflora rose	Yes	Yes	Hand or mechanical removal. Cut and stem treat herbicide in restricted access locations.
Glossy buckthorn	Yes	Best	Hand or mechanical removal. Cut and stem treat best method.
Common buckthorn	Yes	Best	Hand or mechanical removal. Cut and stem treat best method.
Bush honeysuckle	Yes	Yes	Hand or mechanical removal. Cut and stem treat in restricted access locations.
Morrow's honeysuckle	Yes	Yes	Hand or mechanical removal. Cut and stem treat in restricted access locations.
Tatarian honeysuckle	Yes	Yes	Hand or mechanical removal. Cut and stem treat in restricted access locations.
Japanese honeysuckle	Yes	Yes	Hand or mechanical removal. Cut and stem treat in restricted access locations.
Japanese barberry	Yes	Yes	Hand or mechanical removal. Cut and stem treat in restricted access locations.
European barberry	Yes	Yes	Hand or mechanical removal. Cut and stem treat in restricted access locations.
Burning bush	Yes	Best	Hand or mechanical removal. Cut and stem treat best method.
Autumn olive	Yes	Yes	Hand or mechanical removal. Cut and stem treat in restricted access locations.
<b>VINES</b>			
Oriental bittersweet	Yes	Best	Hand or mechanical removal. Cut and stem treat in restricted access locations.
Mile-a-minute vine	Yes	Yes	Hand pull small patches. Foliar spray large colonies and entanglements.
Japanese hops	Yes	Yes	Hand pull small patches. Foliar spray large colonies and entanglements.
Kudzu	Yes	Best	Hand pull small patches. Foliar spray large colonies and entanglements.
<b>TREES</b>			
Norway maple	Yes	Best	Hand or mechanical removal small seedlings. Cut and stump treat large trees.
Black locust	Yes	Best	Hand or mechanical removal small seedlings. Cut and stump treat large trees.
Tree of heaven	Yes	Best	Hand or mechanical removal small seedlings. Cut and stump treat large trees.

Type of Vegetation	Mechanical	Chemical	Methods
<b>OTHER NATIVE/ NATURALIZED BUT POTENTIALLY NUISANCE SPECIES</b>			
Poison ivy	Yes	Best	Cut and remove small entanglements with GREAT CARE! Foliar spray large entanglements.
Virginia creeper	Yes	Yes	Selectively trim vines where facility infrastructure is endangered by entanglement.
Grape	Yes	Yes	Selectively trim vines where facility infrastructure is endangered by entanglement.
Wysteria	Yes	Best	Selectively trim vines where facility infrastructure is endangered by entanglement.
Giant hogweed	Yes	Best	Cut and remove individual plants with GREAT CARE! Foliar spray individual plants as necessary.

Areas along the ROW containing overhead signal, communication lines, Positive Train Control lines and other railroad assets and infrastructure, require elimination of vegetation which interrupts maintenance access, and which may cause disruption of service. In these areas, where practicable, low growing shrubs and herbaceous plants will be maintained and encouraged in an effort to reduce the invasion of tall growing trees into these areas. Trees and tree canopies growing near overhead and/or encroaching ROW signal and communication lines must be trimmed or removed to ensure safety of railroad operations.

Vegetation on the areas along and within the ROW will be controlled as described below for the following locations.

**A. Roadbed**

Figure 1 depicts a typical railroad bed. The roadbed is a man-made structure which consists of the rail and ties, ballast, ballast shoulder, and its drainage system. The ballast and ballast shoulder are constructed of hard stone that supports the track. It distributes the load on the track evenly and drains water away from the roadbed. The roadbed drainage system is constructed to carry water draining out of the ballast away from the track. **The roadbed portion of the ROW is required to be free of vegetation.**

**B. Bridges**

Some open deck bridges, such as those over water, will not be treated with herbicides. Roadbed approaches to bridges will be treated up to the abutment backwall and reduced as necessary to maintain required setbacks to sensitive areas. Stonework in bridge abutments and similar structures must be treated because plant roots can loosen and destroy mortar in cracks.

**C. Culverts**

Culverts are generally constructed with steel pipe, concrete pipe, clay or stone and are normally placed at right angles to the track. Culverts which are not of sufficient length to extend beyond the *roadbed* spray pattern in addition to the required buffer per standards defined within 333 CMR 11, or which are shallow to the roadbed and constructed of stone and could allow herbicide to enter a watercourse, will *not* be treated with herbicide. Mechanical and/or manual methods of vegetation removal will be employed.

**D. Ditches**

Drainage ditches must be maintained vegetation-free to permit the flow of water away from the ballast and track structure and maintain a stable roadbed. Drainage is a very important function in providing a stable track roadbed. Ditches of all types are part of the general track maintenance activities and require periodic maintenance to preserve their function. Excess vegetation, talus, and erosional deposits should be removed to sustain positive ditch drainage. Ditches that present wet conditions will *not* be treated with herbicides. Instead, mechanical and/or manual methods of vegetation removal will be employed. Ditches without water present will be maintained using herbicide applications. If neither wet conditions nor water are present, a combination of both methods may be used.

## E. Grade Level Road Crossings

At grade level road crossings vegetation will be controlled via chemical and/or mechanical methods to provide safe and clear lines of sight between motorists and rail traffic.

## F. Railroad Signals, Signal Cases, and Signs

The area around railroad signals, signal cases, and signs will be maintained to be free of vegetation, providing a safe line of sight between the engineer and the signals or signs and to permit access to maintenance of this equipment. In these locations a combination of chemical and/or mechanical methods will be employed following site condition requirements.

## G. Inside Curves

In the area adjacent to the shoulder, on the inside of curves, vegetation will be controlled to allow railroad employees on the trains to inspect trains as they move around the curves and to allow for a clear line of sight. These areas will be controlled using chemical and/or mechanical controls following site condition requirements.

## H. Signal Systems and Communication Lines

Railroad utility lines along the roadway such as signal control houses, gate and signal mechanisms, and additional battery housings, Positive Train Control (PTC), communication lines and other, must be free of woody vegetation and brush to ensure safe usage and access for maintenance. The railroad utility lines must be maintained clear of vegetation for proper function and to protect assets from damage due to vegetation encroaching on the ROW. Clearances above, adjacent to, and below utility lines must remain clear of vegetation [Figure 2]. These areas will be treated with chemical and/or mechanical controls following site condition requirements.

## I. Railroad Facilities

Although railroad yards and storage facilities are an integrated part of the railroad system and will be managed in accordance with this VMP, they are not regulated by 333 CMR 11.00. Railroad facilities include yards, buildings, fueling facilities, and off-track areas. Yards are areas with multiple tracks and switches where trains are assembled, disassembled, and equipment is either staged and in transit or stored. These areas are critical for railroad operations and include other infrastructure such as signal towers and access to and from maintenance facilities.

As required under FRA, railroad yards are a part of the railroad network system that requires vegetation control to ensure areas are maintained weed free to allow safe and efficient operation, reduce fire hazards, and permit proper inspection of railroad track.

These areas will be maintained weed free with the implementation of chemical and/or mechanical methods following Site condition requirements.

## VII. VEGETATION MANAGEMENT METHODS

The VMP is defined by and limited to the property boundaries of the MBTA owned ROW for the Commuter Rail. On the ROW roadbed and other specialized areas along the railroad roadway as identified above in Figure 2 of Section VI, no vegetation is permitted as per Federal and State regulations. On other areas of the ROW, certain woody, vine, and brush species must be selectively managed as described in Section VI. 1. Therefore, methods of railroad ROW management are limited to two basic vegetation control techniques and one indirect method. The two basic vegetation control methods are chemical (herbicide) applications and physical (mechanical and manual). The indirect method includes any ROW operational activity that eliminates vegetation as a secondary benefit.

**A. Physical Methods for Vegetation Control**

**Mechanical Equipment and Techniques**

Mechanical control techniques using mowers, chainsaws, brush saws, weed wackers and other manual tools are limited to woody and brush vegetation and will include target species along the ROW, most specifically locations identified in Section VI. Mechanical techniques are mainly used to clear vegetation in the areas adjacent to the roadbed, especially where it interferes with communication lines, reduces visibility, and intrudes into the track zone. Mechanical control removes unwanted woody vegetation in areas restricted for herbicide application.

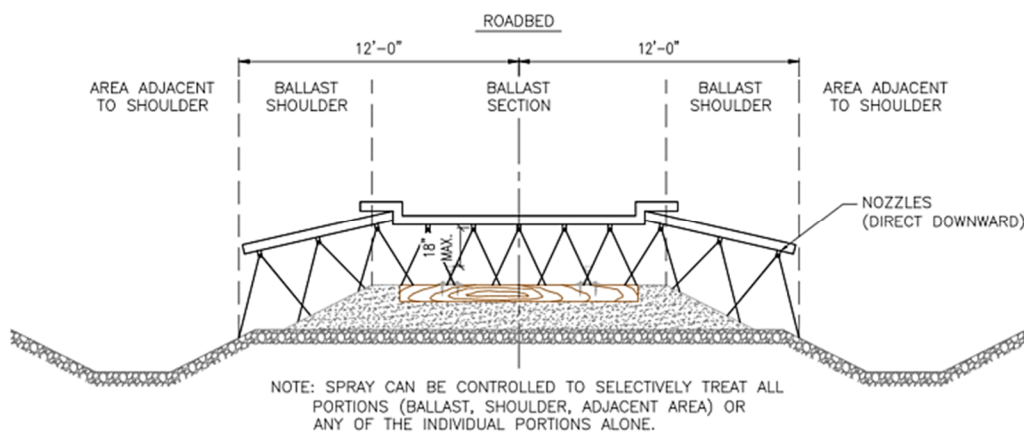
Mowing is the mechanical process of cutting a woody target species with cutting heads. The cutting heads are mounted on hydraulic arms that greatly extend the lateral reach of the equipment. These machines can be mounted on off-track, on-track, or hi-rail equipment. Large machines are used for railroad application because of the wide range of conditions found on the ROW. On-track equipment has the advantage of not having to operate over rough terrain. Off-track equipment can work independently of train movement, but production may be limited by the difficulty of moving over rough terrain. Off-track equipment also has the advantage of being able to operate under communication and signal lines. However, railroad safety guidelines may restrict the use of brush cutters within developed or recreational areas. Mechanical cutters, such as mowers, present certain safety problems that railroad personnel must take into consideration.

PWS's and Massachusetts certified arborists are consulted to ensure applicable methods and best management practices are utilized in the implementation of the IVM. Contracted arborists utilize tree hazards assessment techniques (ANSI A 300) to identify trees that pose a hazard. These experts are also consulted in the management of invasive species, as described in Section VI, above.

**B. Chemical Application**

Herbicides are pesticides used to control unwanted vegetation. Herbicides have been extensively applied on railroad ROWs to control vegetation because of their specificity, range of target species, degree of control, cost-effectiveness, and ease of application, especially on hi-rail for roadbed application.

Herbicides are essential to eliminate vegetation on the ROW roadbed (the ballast/shoulder area). There is no known mechanical method for adequate eradication of vegetation along the ROW ballasted roadbed. The ballast and shoulder must be free and clear of all vegetation. This requirement necessitates that vegetation be eradicated including the root system.



**FIGURE 4**  
**REAR MOUNTED SPRAY BOOM**

Depending on the area to be treated, the species targeted, and time of application, an herbicide program can select from two categories of herbicide. The two herbicide categories are preemergence herbicides, which the plant absorbs through developing roots and/or shoot before emerging from the ground, and postemergence herbicides, which the plant absorbs through foliage and other green portions, or through woody portions of the plant (i.e. bark, stem, roots).

Target vegetation will be treated according to the site condition requirements and is mostly divided into two categories: weeds and brush.

## **Weed Control**

The weed control program is designed to eliminate all vegetation located on the roadbed, around signs and signals, and in yards and other railroad facilities as listed in Section VI. Herbaceous vegetation is the primary cover type with a lesser number of shrubs and tree seedlings also present. A combination of pre- and post-emergent herbicides most often accomplishes the goal of complete vegetation eradication.

Roadbed herbicide application is accomplished using a hi-rail spray truck which has the advantage of not having to operate over rough terrain. These hi-rail trucks have a rear-mounted boom located approximately 18 inches above the ground (Figure 4). Spray nozzles are equipped with a spring-loaded shut-off valve to prevent dripping when the pressure is turned off. Herbicide sprayed from hi-rail trucks is applied at low pressure, between 30 and 40 pounds per square inch (psi). Low pressure, as defined by CMR 333 11.02, shall be under 60 psi.

### **1. Preemergence Herbicide Program**

The preemergence herbicide program is directed primarily to prevent vegetation growth along railroad yards, roadbed, railroad assets along ROW and adjacent areas and other locations where necessary following site condition requirements. This program is especially important regarding roadbed application to eradicate vegetation early in the growing season that may sprout along the rail roadbed, track structure, and critical assets included in Section VI.

The application of preemergence herbicides is also important for employee safety and clear access to inspect and maintain assets. All other applications along the ROW will depend on a review of the previous year's vegetation density and control efforts and an estimate of vegetation density for the upcoming season.

In Massachusetts, preemergence herbicide applications will be weather dependent and favorable weather conditions are required. If the weather conditions change, such as high wind, rain, temperature, inversion, etc., the applicator will stop immediately. Traditionally, with favorable weather conditions, a preemergence treatment may begin as early as March. However, historically in Massachusetts, depending on the winter and snow coverage on the ground, it is likely to begin late April into early weeks of May.

### **2. Postemergence Herbicide Program**

The postemergence herbicide program is directed primarily for the control of vegetation throughout the growing season. It is used for the eradication of target species along railroad ROW main lines, branch lines and other critical areas as described in Section VI, following site conditions requirements. These areas make up the majority of the Commuter Rail's ROW and account for the largest proportion of herbicide usage.

Postemergence herbicide application may begin in spring but is weather and target species dependent. It is most common and effective to plan for application when plants are fully grown in order to maximize track time with best time for application, Keolis has adopted to apply the postemergence application throughout the summer and into the fall. All treated areas are later inspected, and the effectiveness of the treatment is evaluated. If necessary, a second treatment is selectively applied to vegetated areas (see CMR 333 11.03(8)).

## **Brush Control**

The brush control program is designed to manage and eliminate vegetation in areas adjacent to the shoulder through the selective use of postemergence herbicides. The application method will depend on the density of target vegetation and previous mechanical control methods. Where possible, shrubs and herbaceous vegetation that does not interfere with operations or locations listed in Section VI will be preserved.

Most target vegetation becomes resistant over time to the application of herbicides and as a result, Keolis and the applicator have adopted to annually alternate the herbicides applied from the approved MDAR sensitive area materials list. The intent is to improve the efficiency of the YOP implementation.

There are several methods for the application of postemergence herbicides to the target vegetation. The variety of methods allows the applicator to selectively apply the herbicide directly onto the target vegetation depending on the

site condition requirements. These applications are described below:

## 1. Foliar

Selective application of herbicide to the foliage and/or stem by a variety of low-pressure mechanical spray devices. This type of application is useful on busy, high speed rail lines where the work intervals between trains are too short for slower mechanical methods. The herbicides are applied under low pressure (30-40 psi). Selective foliar applications will not be used on vegetation over 12 feet in height, except for side trimming (333 CMR 11.03 (5)). Side trimming, when done with herbicides, is the selective application of the herbicide to target portions of a tree and avoids removal of the entire tree. During side trimming operations in residential areas, the railroads will utilize low pressure herbicide application techniques and appropriate adjuvant or agents to minimize the drift of herbicides. Experience indicates minimal drift occurs, usually within 5 feet of side trimming operations, when using low pressure applications and adjuvants.

## 2. Stem

Selective application of the herbicide in a crop oil base carrier to the lower portion of the main stem (trunk of a tree). The equipment for basal spraying is often a manual-pump apparatus.

## 3. Cut-stem

Application of an herbicide to the stump immediately after a cutting procedure which may include mowing. Traditionally, the herbicide is manually painted or squirted directly onto the cut stump surface.

In summary, the use of postemergence herbicides allows Keolis and applicators to selectively target species throughout the year and maximize utility of resources based on the application method. Cut-stem treatments are effective year-round and foliar brush control is mostly applied in late summer into early fall. As in weed control, all treated areas are later inspected and evaluated. Every consideration will be taken to minimize herbicide use while guaranteeing the overall safety of operations.

The benefits of herbicide application as a critical component for the effective management of nuisance vegetation along railroad ROW cannot be disregarded. As stated in Section VI, there is no adequate mechanical method available for controlling vegetation on railroad ROW roadbed and other areas, which must be kept free of *all* vegetation as a federal safety requirement [49 C.F.R. §213.37]. The safety of passengers, employees, the general public and environment requires a managed approach towards ensuring the ROW vegetation is controlled and eradicated to reduce the risks posed by interference of vegetation with operations, federally mandated inspections and line-of-site amongst other direct and indirect impacts as listed in Section V.2. Keolis employs the use of registered herbicides specifically labeled for use on ROWs and approved by the EPA and Commonwealth of Massachusetts through extensive science-based risk analysis. As a general guidance under MDAR, when an approved herbicide is used to treat target species, it is expected then, to have no unreasonable adverse effects to the general public and the environment, if the application follows an approved VMP and YOP in compliance with both federal and state regulations and it is applied by a Massachusetts certified applicator (in the category Right-of-Way Pest Control). In addition, the use of mechanical techniques presents a risk to railroad workers.

Since herbicides are available in a wide variety of dry and liquid forms, it allows Keolis and the applicator to select the most effective herbicide for the particular site conditions and target vegetation. Thus, the target plant may be selectively eradicated while minimizing impacts on non-target, desirable species. Limited, selective application of herbicides minimizes the chance of unreasonable adverse effects to the public and the environment. The applicator controls the pressure, selects the proper nozzle, and has control at which speed the vehicle will travel the ROW.

Environmental conditions will always be monitored by the applicator. If the weather conditions change, such as high wind, rain, temperature, inversion, etc., the applicator will stop immediately. Massachusetts Regulation 333 CMR 10.14 requires the applicator to keep daily records of herbicide spraying operations. The records include herbicide/adjuvant mixture components and proportions, equipment, rate of application, the exact location of treated and non-treated track and adjacent areas, date of application, trade name of product and EPA registration number, applicator name, and target pest.

Category 40 licensed professional applicators, assisted by on-site railroad personnel and an Environmental Monitor,

will apply herbicides chosen from the state recommended list [333 CMR 11.04 (1) (d) as applicable]<sup>2</sup> specific for the target vegetation and site. By using state-of-the-art equipment and specific adjuvants, the applicator will efficiently and economically manage the vegetation on the ROW.

### VIII. SENSITIVE AREAS VEGETATION MANAGEMENT

Sensitive Areas have been defined in the Commonwealth of Massachusetts Regulation 333 CMR 11.04. A copy of the regulations is included in Appendix C. MassDEP regulations 310 CMR 10.03 (6)(b) require Wetland Determinations for applicants that are not eligible for a public utility exemption. As described in 333 CMR 11.04, sensitive areas include any areas within the ROW including No Spray Area, and Limited Spray Area as defined below.

**No Spray Area**, any area that is both within a Right-of-Way and within:

- a. any Zone I;
- b. 100 feet of any Class A Surface Water Source;
- c. 100 feet of any tributary or associated surface water body where the tributary or associated surface water body runs within 400 feet of a Class A surface water source;
- d. 10 feet of any tributary or associated surface water body where the tributary or associated surface water body is at a distance greater than 400 feet from a Class A surface water source Identification of target vegetation;
- e. a lateral distance of 100 feet for 400 feet upstream, on both sides of the river, of a Class B Drinking Water Intake;
- f. 50 feet of any identified Private Well;
- g. 10 feet of any Wetlands or Water Over Wetlands;
- h. 10 feet of the mean annual high-water line of any river; and 10 feet of any Certified Vernal Pool.

**Limited Spray Area**, any area that is both within a Right-of-Way and within:

- a. any Zone II or IWPA;
- b. a distance of between 100 feet and 400 feet of any Class A Surface Water Source;
- c. a distance of between 10 and 200 feet of any tributary or associated surface water body where the tributary or associated surface water body runs outside the Zone A for the Class A surface water source;
- d. a lateral distance of between 100 and 200 feet for 400 feet upstream, on both sides of the river, of a Class B Drinking Water Intake;
- e. a distance of between 50 and 100 feet of any identified Private Well;
- f. a distance of between 10 and 100 feet of any Wetlands or Water Over Wetlands;
- g. a distance of between 10 feet from the mean annual high water line of any river and the outer boundary of the Riverfront Area;
- h. a distance of between 10 feet from any Certified Vernal Pool and the outer boundary of any Certified Vernal Pool Habitat; and a distance of 100 feet of any Agricultural or Inhabited Area.

The most common types of sensitive areas encountered are areas within 100 feet of standing or flowing water or wetlands.

Those sensitive areas that have been delineated with permanent markers in the field include all areas listed above under No Spray Areas and Limited Spray Areas with the following exceptions: agricultural areas, inhabited areas, and areas of intermittent standing or flowing water such as in drainage ditches. These areas are considered readily identifiable in the field and are not delineated with permanent markers.

Within "sensitive areas" only a limited number of herbicides that have been approved for these areas by MDAR and MassDEP can be applied. Additionally, no herbicides, including those of which are approved for sensitive areas, can be applied within 10 feet of standing or flowing water.

#### A. Identification and Location of Wells and Surface Water Supplies

The Commonwealth of Massachusetts, Department of Environmental Protection, Drinking Water Program has developed data and overlay maps highlighting public water supplies, aquifers, tributaries, and drainage basins for most of the State. The MDAR maintains a registry of private wells for the State of MA.

<sup>2</sup> Source: <https://www.mass.gov/service-details/rights-of-way-sensitive-area-materials-list>

Local sources of information include the conservation commissions, Water Departments, and Boards of Health. Keolis utilizes the private wells on record in MDAR's Private Well Registry to incorporate into the maps. The identification and delineation of private wells in the Commonwealth of Massachusetts is an ongoing process. In addition to the registry review, on a yearly basis a written inquiry to the Board of Health (BOH) in each municipality is issued regarding the existence of any new and/or omitted private wells. Upon notification, any new private well is included in the YOP mailing and within a Public Notice and identified accordingly in the maps.

The preparation of maps for each community include field verification of areas and the use of topographic maps identifying the locations of public wells and surface water supplies. The specific locations were obtained from MassGIS overlay map layers provided by the MassDEP and the Drinking Water Program and information provided by towns BOH and/or Conservation Commissions.

## B. Identification and Delineation of Wetlands

The following definition and description are from the Wetlands Protection Act Regulations 310 CMR 10.55 (2):

### Definition, Critical Characteristics and Boundary

1. **Bordering Vegetated Wetlands** are freshwater wetlands which border on creeks, rivers, streams, ponds and lakes. The types of freshwater wetlands are wet meadows, marshes, swamps and bogs. **Bordering Vegetated Wetlands** are areas where the soils are saturated and/or inundated such that they support a predominance of wetland indicator plants. The ground and surface water regime and the vegetational community which occur in each type of freshwater wetland are specified in M.G.L. c. 131, § 40.
2. The physical characteristics of **Bordering Vegetated Wetlands**, as described in 310 CMR 10.55(2)(a), are critical to the protection of the interests specified in 310 CMR 10.55(1).
3. The boundary of **Bordering Vegetated Wetlands** is the line within which 50% or more of the vegetational community consists of wetland indicator plants and saturated or inundated conditions exist. Wetland indicator plants shall include but not necessarily be limited to those plant species identified in the Act. Wetland indicator plants are also those classified in the indicator categories of **Facultative**, **Facultative+**, **Facultative Wetland-**, **Facultative Wetland**, **Facultative Wetland+**, or **Obligate Wetland** in the **National List of Plant Species That Occur in Wetlands: Massachusetts** (Fish & Wildlife Service, U.S. Department of the Interior, 1988) or plants exhibiting physiological or morphological adaptations to life in saturated or inundated conditions.
4. Areas containing a predominance of wetland indicator plants are presumed to indicate the presence of saturated or inundated conditions. Therefore, the boundary as determined by 50% or more wetland indicator plants shall be presumed accurate when:
  - a. all dominant species have an indicator status of **obligate**, **facultative wetland+**, **facultative wetland**, or **facultative wetland-** and the slope is distinct or abrupt between the upland plant community and the wetland plant community;
  - b. the area where the work will occur is clearly limited to the buffer zone; or
  - c. the issuing authority determines that sole reliance on wetland indicator plants will yield an accurate delineation.
5. When the boundary is not presumed accurate as described in 310 CMR 10.55(2)(c)1.a. through c. or to overcome the presumption, credible evidence shall be submitted by a competent source demonstrating that the boundary of **Bordering Vegetated Wetlands** is the line within which 50% or more of the vegetational community consists of wetland indicator plants and saturated or inundated conditions exist. The issuing authority must evaluate vegetation and indicators of saturated or inundated conditions if submitted by a credible source or may require credible evidence of saturated or inundated conditions when determining the boundary. Indicators of saturated or inundated conditions sufficient to support wetland indicator plants shall include one or more of the following:
  - a. groundwater, including the capillary fringe, within a major portion of the root zone;
  - b. observation of prolonged or frequent flowing or standing surface water;
  - c. characteristics of hydric soils.

6. Where an area has been disturbed (e.g. by cutting, filling, or cultivation), the boundary is the line within which there are indicators of saturated or inundated conditions sufficient to support a predominance of wetland indicator plants, a predominance of wetland indicator plants, or credible evidence from a competent source that the area supported or would support under undisturbed conditions a predominance of wetland indicator plants prior to the disturbance.

Small wetlands, variable wetland situations, and the specific boundary to any wetland must be determined in the field.

## C. Field Procedure

### 1. Preparation

Prior to doing the field work, appropriate field maps will be consulted to determine the general location of sensitive areas on the railroad ROW.

### 2. Boundary Establishment

The sensitive area boundaries are field verified and included in maps, and physically marked along the ROW. All boundaries use minimum setback distances specified in the regulations. Boundaries are marked on the tracks using color coded plates screwed to the ties, color coded paint applied to the base of rails and ties, or color-coded posts adjacent to the track. Boundary markers are placed on the track at a point where the sensitive area intersects with the track plus the required setback distance. In most locations, the boundary marker was placed as much as 15 feet beyond the minimum to find the best, strongest, and most visible location for the marker.

The occurrence of standing water in manmade drainage ditches will not be used as a principal indication of wetlands. The four major indications are vegetation, topography, soils, and hydrology. (Hydrology of a site relates to the distribution and circulation of water on the surface and in the soil). Vegetation and signs of obvious hydrology will be used to determine wetland boundaries according to the MassDEP Wetland Protection Act Regulations. Soils are helpful in verifying wetland boundaries but will not be used as a determining factor in typical situations. Vegetation responds quickly to changes in soil moisture and drainage. Plants are more likely to indicate newly forming wetlands, or wetlands that are in the process of enlarging. Soils are useful as indications of long-term hydrologic conditions. They are especially useful for disturbed sites and drier wetlands lacking typical wetland plants.

Topographic depressions where water collects, or where the water table is close to the surface, usually allow the development of wetlands. The boundary of a wetland in a low, flat area surrounded by hilly terrain often corresponds to the "break" in the slope, or the point at which the land begins to flatten.

Once the boundary of a wetland has been established distances will be measured to establish appropriate no-spray and buffer zones. Permanent boundary markers will be installed along the ROW and color coded to indicate the proper spray status of the area to the herbicide applicator and the Environmental Monitor.

### 3. Approval of Findings

The Conservation Commission of each municipality is given the opportunity to observe and inspect the wetland boundary markers. A Request for a Determination of Applicability was filed with each Conservation Commission pursuant to the Wetland Protection Act regulations, 310 CMR 10.05 (3) a.2. Form 1 was accompanied by a map of the ROW indicating the location of the boundary markers on the track and type of delineation that was made for each community. These determinations are effective for the duration of the VMP as specified in 310 CMR 10.05 (3)(b)(1).

Data relating to the following is submitted to the Conservation Commission in each town as part of the YOP.

- a. Maps, or updates thereof, locating the ROW and sensitive areas not readily identifiable in the field.
- b. Herbicides proposed including application rates, carriers, adjuvants
- c. Herbicide application techniques and alternative control procedures proposed
- d. The company which will perform any herbicide treatment
- e. Identification of target vegetation
- f. Individual representing applicant supervising YOP
- g. Flagging methods to designate sensitive areas on the ROW
- h. Herbicide Fact Sheets as approved by the Department
- i. Procedures and locations for handling, mixing, and loading of herbicide concentrates.

## D. Operational Strategies and Procedures

Vegetation control procedures within the railroad ROW will be made consistent with federal and state regulations. The general vegetation control strategies will exclude the use of herbicides in any application that would result in drift to:

- a. any Zone I;
- b. 100 feet of any Class A Surface Water Source;
- c. 100 feet of any tributary or associated surface water body where the tributary or associated surface water body runs within 400 feet of a Class A surface water source;
- d. 10 feet of any tributary or associated surface water body where the tributary or associated surface water body is at a distance greater than 400 feet from a Class A surface water source;
- e. a lateral distance of 100 feet for 400 feet upstream, on both sides of the river, of a Class B Drinking Water Intake;
- f. 50 feet of any identified Private Well;
- g. 10 feet of any Wetlands or Water Over Wetlands;
- h. 10 feet of the mean annual high-water line of any river; and
- i. 10 feet of any Certified Vernal Pool.

On the railroad roadbed, no suitable alternative to herbicide vegetation control is currently available. On areas adjacent to the roadbed, a combination of chemical and mechanical methods will be used for vegetation control, utilizing the IVM approach and best management practices. Herbicide treatments may be used to control target vegetation re-growth. The selection of the herbicide and method of application will depend on the type and density of target vegetation present. In the area adjacent to the shoulder where herbaceous and some low-growing, woody plants can be encouraged, selective cutting (including stump treating) of tall-growing trees will be used as needed.

All notification procedures required by state regulations will be followed. Several days prior to scheduled maintenance activities, a railroad track inspector, or other person familiar with the boundary marking system, equipped with boundary maps and/or log sheets will review the area scheduled for treatment to ensure all boundary markers are in place and visible.

All herbicide applicators working on the ROW will be accompanied by a railroad Environmental Monitor experienced in the VMP and YOP process and regulations and trained to observe the boundary markers and areas not readily identifiable in the field. The Environmental Monitor is equipped with the maps of the ROW and other required documents. A railroad company pilot vehicle will proceed approximately 1/4 mile ahead of the spray vehicle to alert the spray vehicle to the presence of persons on or adjacent to the ROW or any other pertinent conditions. The railroad Environmental Monitor may ride in the pilot vehicle or the spray vehicle to best suit operating conditions. When moving into or out of no-spray areas, the certified applicator/worker in control of the spray vehicle will be signaled by the railroad Environmental Monitor or by the pilot vehicle to cease or commence spraying.

## IX. OPERATIONAL GUIDELINES FOR APPLICATORS RELATIVE TO HERBICIDE USE

### A. Guidelines for Sensitive Areas

#### 1. Site Review

Every year a review of the vegetation conditions will be conducted to plan the YOP with railroad personnel and contractors. The review of ROW conditions will be made by the track inspector, building and bridges inspectors, the Environmental Monitor and/or other persons experienced and knowledgeable in vegetation management and ROW conditions. On the areas adjacent to the shoulder, the need for and type of control will be identified, and the treatment required will be determined for target species. The density and type of target species present will be noted in each area for use in developing a control strategy.

#### 2. Office Procedures

All available information for ROW vegetation management requirements will be analyzed utilizing available plans, inspections, GIS methods or other to determine the schedule priorities and target species. Areas scheduled for construction or other activity that will relate to or eliminate the need for vegetation maintenance, at that time, will be identified. If the vegetation on these areas will be controlled or eliminated, they will be removed from further consideration in the program now being developed. Next, the sensitive areas delineated will be reviewed to ensure that

appropriate measures have been taken to protect these areas. The treatment methods prescribed in each sensitive area buffer zone will be reviewed and, whenever possible, a mechanical or more selective herbicide application prescribed. No-spray areas will be reviewed as to the overall vegetation conditions occurring, and mechanical methods will be used to selectively remove or side trim trees leaning into the roadbed area. New and developing vegetation control techniques will be reviewed to determine whether or not a suitable alternative to herbicide applications has been developed for use on the roadbed in sensitive areas.

This analysis will provide the site-specific information required in the YOP. The YOP will be developed and submitted to MDAR for approval as per 333 CMR 11.06(1) at the beginning of the calendar year.

## B. Preparation for Herbicide Application

At least a 21-day notice prior to the scheduled application date, will be given to MDAR, Conservation Commission, Board of Health, Mayor or Select Board, and local public water suppliers in each community following Massachusetts State regulations.

Prior to the scheduled application date, a qualified railroad employee will traverse the treatment area with the sensitive area maps and record to ensure that all boundary markers are in place and visible.

### 1. Basic Requirements

To protect the public welfare and eliminate adverse impacts on the environment, railroad herbicide application crews must have an applicator who is licensed and certified in the Commonwealth of Massachusetts Category 40. Applicators must also have a Field Supervisor who reports daily to the railroad representative or other qualified railroad employee who is assigned to this task. The railroad is responsible for adherence to this VMP by railroad employees or their contractor. Applicators must follow all railroad safety regulations and all herbicide label directions.

#### a. Daily Field Report of Vegetation Control Activities

The daily field report of vegetation control activities will be filled out each day by operators doing the work. The daily field report will include, but not be limited to:

- o Date
- o Vehicle and equipment numbers
- o Track name, number, and designation

#### Chemical Received

- o Chemical name
- o Number of containers
- o Vehicle number
- o Quantity lbs./gals.
- o Chemical left or forwarded

#### Weather

- |                            |     |     |      |     |     |
|----------------------------|-----|-----|------|-----|-----|
| o Wind velocity at time    | 6am | 9am | 12pm | 3pm | 6pm |
| o Wind direction at time   | 6am | 9am | 12pm | 3pm | 6pm |
| o Temperature at time      | 6am | 9am | 12pm | 3pm | 6pm |
| o Rain (in inches) at time | 6am | 9am | 12pm | 3pm | 6pm |

#### Acres Treated

- o Roadbed area
- o Branch
- o Area adjacent to the shoulder
- o Industrial track
- o Mainline
- o Bridge
- o Sidings
- o Crossings

## Daily Summary

- Beginning time
- Total hours reported
- Ending time
- Daily beginning odometer reading
- Hours treating
- Daily ending odometer reading
- Contractor person on job (list each individual)
- Railroad person on job (list each individual)

## Daily Summary of Chemicals Applied

- Name
- EPA establishment No.
- EPA registration No.
- Concentrate: gals/lbs.
- Mix rate and application rate per acre

## Tank or Mix Number

- Chemical name and amount added to tank
- Water in gallons or inches of depth
- Adjustments names and amount
- Location where water taken

## b. Herbicide Application Log

In addition to a daily Field Report, an Herbicide Application Log will be filled out. The herbicide log will include, but not be limited to:

- Time
- Mile Post and location
- Spray type and meter reading
- Gallons per mile
- Remarks: Spray plan, city, vegetation, weather, etc.

## 2. Equipment Calibration

Calibration of herbicide application equipment is monitored on a daily basis by the applicator. While in the field, equipment is calibrated at the end of each day. The applicator cross references the total product applied, spray pattern, and distance traveled with meter readings. This allows the applicator to continuously monitor the amount of product applied per acre and adjust to insure the correct application rate.

## 3. Herbicide Application

The applicator will not handle, mix or load herbicide concentrate on a ROW within 100 feet of a sensitive area. Whenever possible, the applicator will handle, mix, or load herbicide while parked on a non-porous surface such as concrete or asphalt, but not within 100 feet of a sensitive area.

At the time of treatment, before the application begins, the herbicide applicator will review the sensitive areas, maps, and records with a qualified railroad employee. A pilot vehicle will proceed through the area approximately  $\frac{1}{4}$  mile ahead of the spray vehicle to alert the spray vehicle of the presence of persons on or adjacent to the ROW or any other pertinent conditions. The railroad representative will alert the operator of the spray vehicle about the location of boundary markers or sensitive areas readily identifiable in the field so that the application can be regulated accordingly. In no-spray areas, as the applicator passes the boundary, they will visually verify that no herbicide is deposited in the area with the assistance of another employee. Water for mixing herbicide will be obtained from ponds or streams using MassDEP approved anti-siphon devices or from public water supplies in accordance with 333 CMR 13.02(1) (a) and (b).

## X. ALTERNATIVE LAND USE

The railroad will review and evaluate new and innovative alternative land uses on the ROW. Safety considerations preclude most alternative land uses on the railroad ROW. The size, weight, and speed of trains and their cargoes being transported represent a hazard to any activity other than rail traffic inside the ROW boundary<sup>3</sup>. Even agricultural activities might interfere with the operation of the railroad by reducing visibility to inspect trains and impeding drainage away from the ballast area.

Some uses of the ROW that are compatible with railroad uses include construction and maintenance of electric distribution and transmission lines, telephone lines, and cable TV lines. Other uses that may be used on wider railroad ROWs are sewer and water lines and major pipelines.

Parties interested may submit alternative land use proposals for the railroad's consideration.

## XI. REMEDIAL PLAN TO ADDRESS SPILLS AND RELATED ACCIDENTS

This remedial plan is offered as a guide to proper procedures for addressing pesticide accidents. The railroads contract with independent, licensed, herbicide applicators that are solely responsible for the containment, clean up, and reporting of all accidents and/or spills. Since every incident is different, applicators must weigh factors specific to the situation and use their own judgment to decide the appropriate course of action. The railroad employee escorting the applicator will be responsible for immediately reporting all spills to their supervisor.

Federal and state statutes establish emergency response procedures that must be followed by the companies and their contractors in the event of a spill or related accident. Under the Federal Environmental Pesticide Control Act, it is the applicator's legal responsibility to clean up pesticide spills resulting from their use and handling of the product. Applicators are liable for damages, subject to penalties, and obligated to clean up and decontaminate areas resulting from pesticide spills.

Because applicators normally carry only small amounts of herbicides, the potential for serious accidents is relatively small. The hi-rail vehicle also carries diesel fuel, motor oil, engine coolant, other fluids such as brake and hydraulic oil. The applicator will be prepared to take remedial measures in the event of a spill.

Applicators will carry the herbicide labels, Safety Data Sheets (SDS) for the chemicals being used, as well as equipment for emergency action including gloves, sand or other absorptive material, broom, shovel, and heavy-duty plastic bags or other leak-proof sealable containers.

A copy of the YOP shall be carried with the herbicide applicator. The YOP contains telephone numbers for the state police, local fire department, poison control center, herbicide manufacturer(s), and MassDEP, as well as a spill response checklist and SDS.

In the event of a spill or related accident, the following actions at a minimum shall be taken:

- Administer first aid if required (if necessary, call ambulance, Massachusetts poison information center);
- In case of contact with herbicides, decontaminate as directed by SDS, change clothing as appropriate, and seek medical attention if appropriate;
- Call police in event of damage to property, or fire / explosion;
- If possible and safe to do so, control the spill and confine the spread of liquids with dikes, sand, and/or absorbent materials;
- Clean up spilled material as necessary and label any containers of contaminated materials for proper disposal;
- If unable to clean up entire spill with materials available, contact local police and fire department;
- Notify MassDEP immediately if a wetland, water body, or other sensitive area is threatened or contaminated by release of hazardous materials. MassDEP will be contacted when there is a spill of a reportable quantity, regardless of major or minor spill status.

The Comprehensive Environmental Response, Compensation, and Liability Act 1980 (CERCLA) 42 U.S.C. §9601 et. seq., and the Federal Water Pollution Control Act (CWA) 33 U.S.C. §125 et. seq. are aimed at eliminating the accidental discharge of oil and hazardous substances into the environment, providing for the cleanup of such substances, and

<sup>3</sup> In certain rail lines, the Commuter Rail shares track use with freight.

establishing responsibility for costs of cleanup. CERCLA and CWA are implemented by the National Oil and Hazardous Substances Pollution Contingency Plan (NCP) 40 CFR §300 et. seq.

Massachusetts General Laws Chapter 21E, the Massachusetts Oil and Hazardous Material Release Prevention and Response Act, Section 3 authorizes the MassDEP to act to secure the benefits of the CWA and CERCLA to the Commonwealth by promulgating and enforcing a Massachusetts Contingency Plan, 310 CMR 40.000, establishes standards and procedures for the discovery of releases, notification of MassDEP, assessment of the release, and implementation of appropriate remedial response actions, as set forth in 310 CMR 40.500.

The Farm Chemical Handbook (published by Meister Publishing Co., Willoughby, Ohio), U.S. Department of Transportation "ERG - Emergency Response Guidebook", herbicide labels, and safety data sheets provide reference information for the chemicals being used. Applicators should carry equipment for emergency action including sand or other absorptive material, broom, shovel, and heavy-duty plastic bags or other leak-proof sealable container.

In the event of a spill or emergency, information on safety precautions and cleanup procedures may be gathered from herbicide labels, herbicide fact sheets, and SDS. The following contact numbers are provided in case of spill or emergency.

**Herbicide Manufacturer**

Bayer Crop Science	(888) 842-2937
Corteva Agriscience	(800) 992-5994
Envu, Environmental Sciences	(703) 741-5970
Nufarm Americas	(877) 325-1840

Massachusetts Pesticide Bureau	(617) 626-1700
Massachusetts DEP Emergency Response	(888) 304-1133
ChemTrec	(800) 424-9300
EPA National Pesticide Information Center	(800) 858-7378
Massachusetts Poison Control Center	(800) 222-1222

**XII. IDENTIFICATION AND QUALIFICATIONS OF INDIVIDUALS DEVELOPING THE PLAN**

**Revision History**

*This document supersedes all previously issued versions.*

Revision	Date Released	Updates	Author/Released/Edited by:
1	1990	New document	Paul A. Johnston Mr. Frank DeVilbiss
Multiple	1996-2014	Document revisions by previous operator	Previous Operator: MBCR
2	2015	Updates to the Operator Change from MBCR to Keolis Commuter Services, LLC.	Keolis Contractor FDCE: Kyle Fair, PE
3	2020	Updates to Sections: Formatting revised following MDAR requirements: Section I: changes to railroads included in VMP; Section II: Updated to introduction reflecting changes to Section I; Section III: Updates to goals and objectives related to changes in Section I; Section IV: Addition of Regulatory Framework applicability; Section V: Additional information related to requirements of railroad ROW vegetation management; Section VI: Additional information on IVM and representative figures; Section VII: Additional information on vegetation management techniques; and, Section XII: Revision History table added	Tim Dermody, FDCE Drew Bessette, FDCE Approved by: Clary Coutu, Keolis
4	2025	General updates.	Tim Dermody, Benesch Matt Donovan, Benesch Approved by: Ana Rita Pascoal, Keolis

This 2026-2030 edition of the Vegetation Management Plan was edited and updated by Mr. Timothy Dermody and Mr. Matt Donovan, who serve in the railroad division of Benesch, a civil engineering firm located in Portland, Maine in consultation with and approval by Ms. Ana Rita Pascoal of Keolis Commuter Services, LLC. Ms. Pascoal is the Director of Environment and Sustainability for Keolis. She has a M.S. in Chemical Engineering from the University of Coimbra, in Portugal. She leads the environmental services, sustainability, and compliance program for the Commuter Rail on behalf of the MBTA. She has more than 20 years of experience in environmental management and more than 8 years of working knowledge and experience with the Federal Railroad Act, the Massachusetts Rights-of-Way Management Regulations, the Massachusetts Wetland Protection Act, and other regulations by which the railroad is obligated to perform for the implementation of the VMP and YOP.

The 2021-2025 edition of the Vegetation Management Plan was edited and updated by Mr. Timothy Dermody and Mr. Drew Bessette, of Fair Dermody Consulting Engineers, Inc., a civil engineering firm located in Portland, Maine in consultation with and approval by Ms. Clary Coutu of Keolis Commuter Services, LLC. Ms. Clary Coutu was the Director of Environmental Services, Compliance and Sustainability for the Commuter Rail. She has a B.S. in Environmental Science and Economics from Framingham State University. She led the environmental regulatory compliance program for the Commuter Rail on behalf of the MBTA. She has more than 15 years in program management and more than 8 years of full working knowledge and experience with the Federal Railroad Act, the Massachusetts Rights-of-Way Management Regulations, the Massachusetts Wetland Protection Act, and other regulatory standards by which the railroad is obligated to perform for the implementation of the VMP and YOP.

Mr. Dermody has a B.S. in civil engineering and has nineteen years of experience with the Massachusetts Rights-of-Way Management regulations. Mr. Bessette has a B.S. in civil engineering and is a licensed professional engineer in Maine, Massachusetts, New Hampshire, New York, Pennsylvania, Ohio, West Virginia, Virginia, North Carolina, South Carolina, Georgia, and Florida. He has four years of limited experience with the Massachusetts Rights-of-Way Management regulations. Mr. Donovan has a B.S. in civil engineering and has ten years of experience with the Massachusetts Rights-of-Way Management regulations. Mr. Dermody, Mr. Bessette, and Mr. Donovan have assisted Mr. Fair over the years, with many railroads with their implementation and adherence with the regulations.

The 2015-2020 edition of the Vegetation Management Plan was edited and updated by Mr. Kyle Fair, of Fair Dermody Consulting Engineers, a civil engineering firm located in South Portland, Maine. Mr. Fair had a B.S. in civil engineering and was a licensed professional engineer in Maine, Massachusetts, New Hampshire, Vermont, New York, Ohio, North Carolina, and South Carolina. He has fifteen years of experience with the Massachusetts Rights-of-Way Management regulations. Over the years, Mr. Fair assisted many railroads with their implementation and adherence with the regulations. Mr. Fair is deceased.

This Vegetation Management Plan was originally written for Conrail in 1989 by Environmental Consultants, Inc. (ECI). Mr. Paul A. Johnston was the Project Manager. Mr. Johnston had a B.S. in Forest Resources Management and a M.S. in Silviculture from West Virginia University. Mr. Frank DeVilbiss, Engineer of Vegetation Control for Conrail, assisted Mr. Johnston with preparation of the Plan. Both Mr. Johnston and Mr. DeVilbiss are deceased.

### XIII. DEFINITIONS

**Ballast:** The rock that supports the track and ties. This rock is groomed to keep the track in place, drain water away from the track and distribute the weight of trains to surrounding soil.

**Centerline of Track:** An imaginary line, that runs down the center of the two rails of a track.

**Culvert:** A structure carrying water under a railroad that is designed to support the live load of railway traffic and dead load of the soil and track structure above. The live load becomes less of a factor as the depth of cover above the culvert increases, due to distribution of the live load through the soil. Bridges do not generally have an overburden of soil above the spanning elements.

**Rail properties:** Infrastructure within the "Rail ROW" that has a *demonstrable relationship to the function and operation of a railroad or rail transit system*, including but not limited to: rails and tracks, ties, ballast, rail beds, signal and communication systems, switches, overhead catenary systems, signage, traction power substations, passenger stations/depots and associated infrastructure and utilities, freight transfer facilities, boarding areas and platforms, boarding platform shelters and canopies, bridges, culverts, tunnels, ancillary facilities, ventilation structures, equipment maintenance and storage facilities, railyards, parking lots and structures, landscaping, passenger walkways, and security and safety fencing.

**Right-of-way:** Land that the Railroad owns or owns an interest in that contains facilities for train operations. The Railroad and Rail Transit Rights-of-Way ("Rail ROW") includes the land and infrastructure that have been developed for existing or former intercity passenger rail, freight rail, rail transit operations, or that are maintained for the purpose of such operations. Rail ROW includes current and/or former railroad or rail transit lines regardless of current ownership and whether there is rail service operation on the rail line. It includes property that was previously developed for railroad or rail transit use even though the infrastructure has been modified or removed, and the property may lack visual evidence of previous railroad or rail transit use. It does not include land that was never developed for railroad or rail transit use. **Rail ROW includes and may be identifiable by the presence of infrastructure that has a demonstrable relationship to the past or current function and operation of a railroad or rail transit system that commonly includes but is not limited to the rail properties<sup>4</sup>.**

**Roadbed:** The graded area beneath and on either side of the track.

**Foul the Ballast:** Anything that contaminates the ballast section of the roadbed and inhibits the ballast from supporting the track, draining water, or suppressing weed growth.

**Foul the Track:** Any obstruction that renders the track system unsafe for train passage.

**Signal:** A Railroad facility used to inform Railroad personnel of track conditions.

**Splice:** A point in the fiber optic system running line where cables are fused together to create a continuous system.

**Spur Track:** A secondary track designed to allow access to industries along the main track.

**Switch:** A moveable track device that allows trains to transfer from one track to another, encompassing the distance from the point of switch to the point of frog.

**Tracks:** The rails, ties and ballast and roadbed that compose the traveling surface used by trains.

**Track Structure:** The rails, ties, ballast, and roadbed that compose the traveling surface used by trains.

**Trains:** One or more engines coupled together, with or without cars that use the Railroad's tracks.

**Train Movement:** Any motion of engines and/or cars over the Railroad's tracks.

**Trench:** A narrow section of earth removed to allow installation of the fiber system.

**Valuation Map:** A Railroad map depicting the Railroad's facilities and engineering stationing.

**Wet Bores:** Are bores that use liquid to displace soil.

**Yard:** A collection of secondary tracks used to store equipment (cars, engines, maintenance machines, etc.), assemble or disassemble trains, and/or conduct other Railroad operations.

---

<sup>4</sup> Source: Federal Register Vol. 84 No 125, ACHP Sec V (H)

## APPENDIX A MUNICIPALITIES AFFECTED BY THIS PLAN

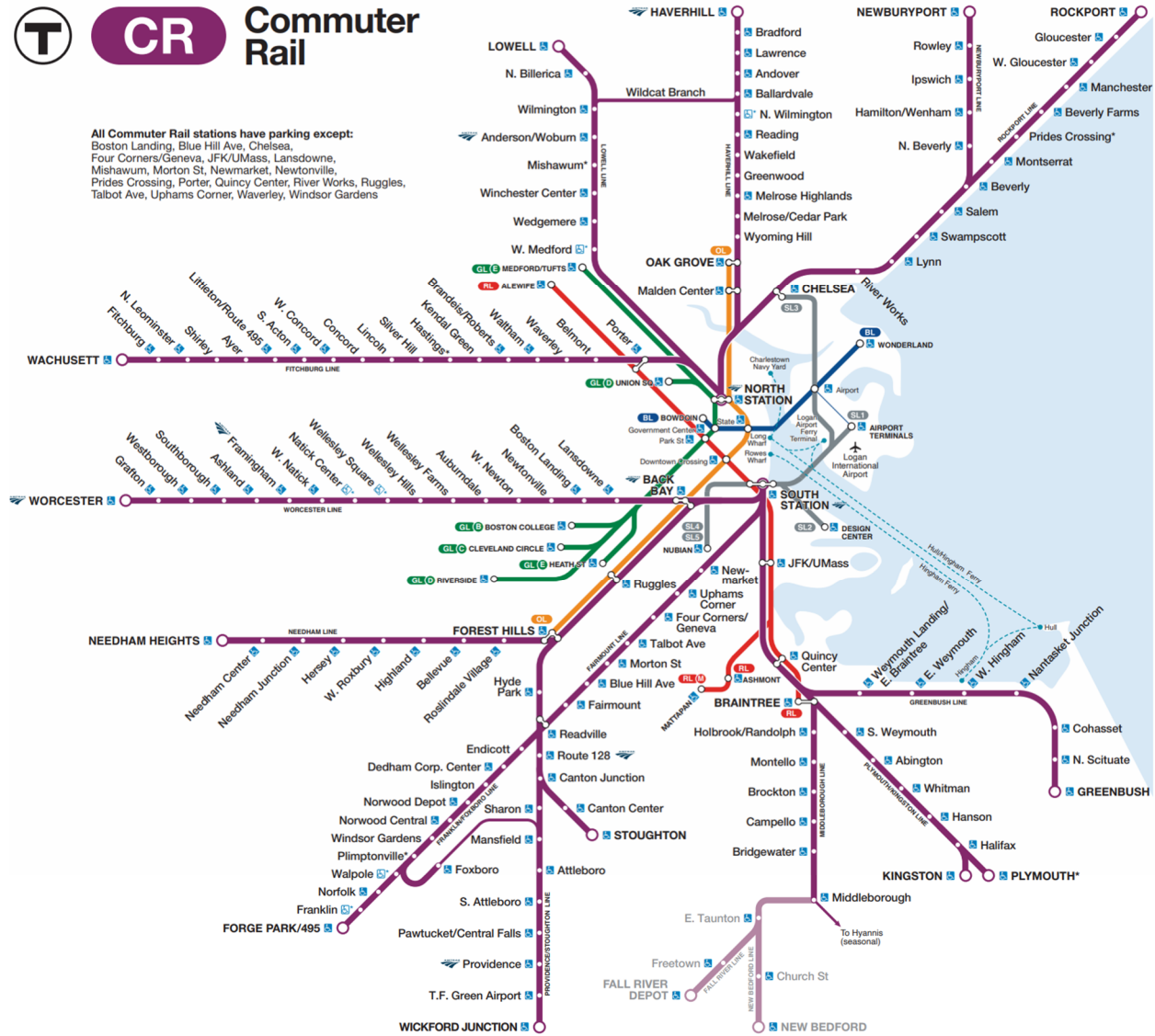
Abington	Dedham	Lawrence	Norfolk	Wakefield
Acton	E. Bridgewater	Leominster	North Andover	Walpole
Andover	Easton*	Lincoln	Norwood	Waltham
Ashland	Everett	Littleton	Plymouth	Wellesley
Avon	Fall River	Lowell	Plympton	Wenham
Ayer	Fitchburg	Lunenburg	Quincy	W. Bridgewater
Bellingham	Foxborough	Lynn	Randolph	Westborough
Belmont	Framingham	Malden	Raynham	Weston
Berkley	Franklin	Manchester	Reading	Westwood
Beverly	Freetown	Mansfield	Revere	Weymouth
Billerica	Gloucester	Medford	Rockport	Whitman
Boston	Grafton	Melrose	Rowley	Wilmington
Boxborough	Halifax	Middleborough	Salem	Winchester
Braintree	Hamilton	Milford	Saugus	Woburn
Bridgewater	Hanson	Millbury	Scituate	Worcester
Brockton	Haverhill	Milton	Shirley	
Brookline	Hingham	Natick	Somerville	
Cambridge	Holbrook	Needham	Southborough	
Canton	Hopedale	New Bedford	Stoughton	
Chelsea	Ipswich	Newbury	Swampscott	
Cohasset	Kingston	Newburyport	Taunton	
Concord	Lakeville	Newton	Tewksbury	

\* Indicates South Coast Rail Project - Currently out of service

## APPENDIX B KEOLIS SYSTEM MAPS

### **T** **CR** Commuter Rail

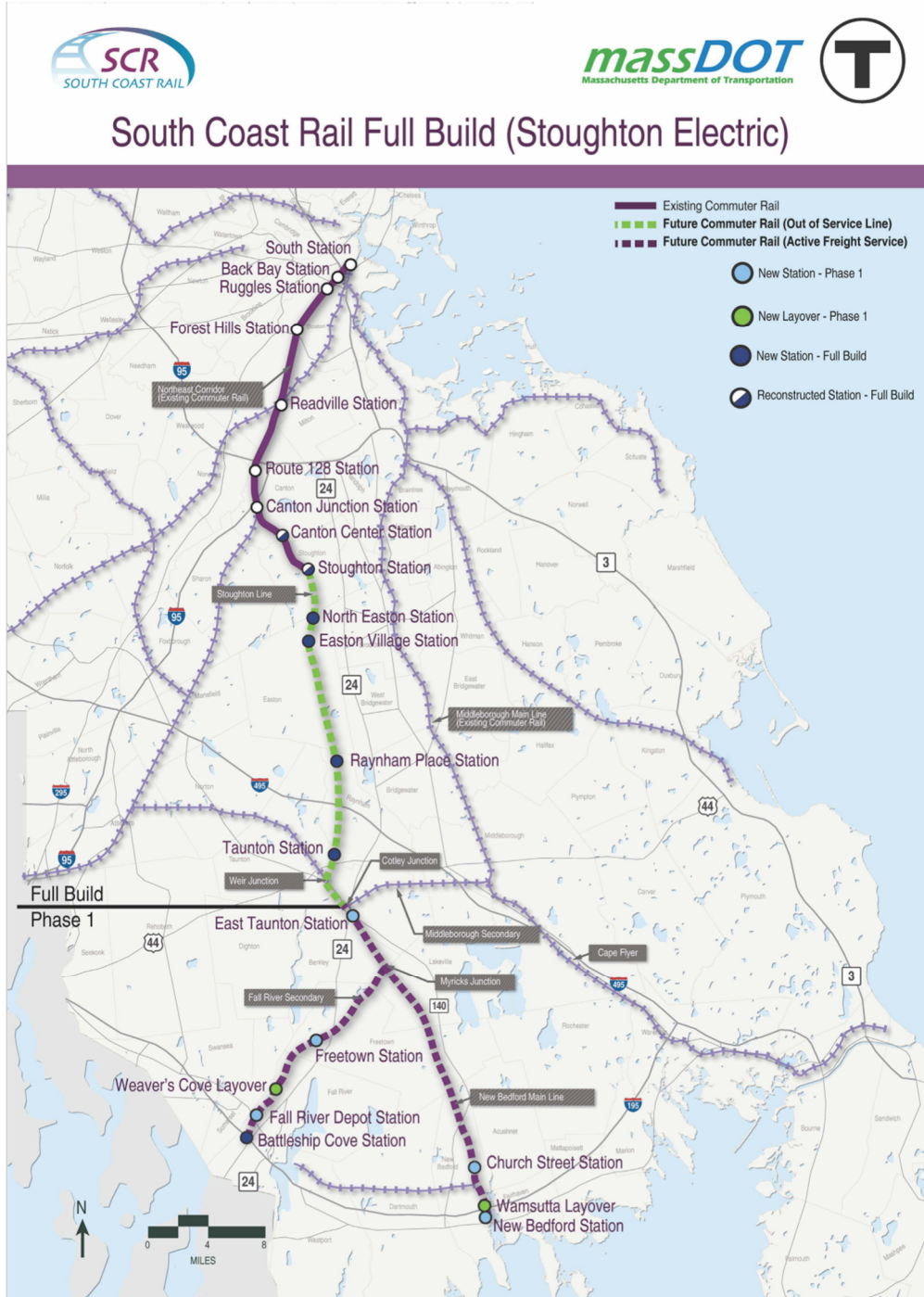
All Commuter Rail stations have parking except:  
Boston Landing, Blue Hill Ave., Chelsea,  
Four Corners/Geneva, JFK/UMass, Lansdowne,  
Mishawum, Morton St, Newmarket, Newtonville,  
Prides Crossing, Porter, Quincy Center, River Works, Ruggles,  
Talbot Ave, Uphams Corner, Waverley, Windsor Gardens



<b>BL</b> Blue Line	<b>GL</b> Green Line	Terminus Station	<b>SL</b> Silver Line	Ferry	Amtrak	Customer Communications & Travel Info: <a href="http://www.mbta.com">www.mbta.com</a> 617-222-3200 / 800-392-6100 / TTY 617-222-5146 Media Inquiries: <a href="mailto:MBTAMediaRelations@mbta.com">MBTAMediaRelations@mbta.com</a>
<b>OL</b> Orange Line	Boston College to Gov't Center	Station	<b>SL1</b> <b>SL2</b> <b>SL3</b>	Free airport shuttle bus provided by Massport	MBTA Transit Police: 911 / TTY 617-222-1000	Elevator/escalator/lift updates: 617-222-2828
<b>RL</b> Red Line	Cleveland Circle to Gov't Center	Transfer Station	<b>SL4</b> <b>SL5</b>	Future accessibility planned	All bus service is accessible. Ferry accessibility may vary with tides.	
<b>M</b> Mattapan Line	Riverside to Union Sq	Terminus / Transfer Station		Temporarily suspended		
	Health St to Medford/Tufts					

© Massachusetts Bay Transportation Authority — December 2004

## APPENDIX B KEOLIS SYSTEM MAPS



APPENDIX C  
**333 CMR 11.00 RIGHTS-OF-WAY MANAGEMENT**

Section

- 11.01: Purpose
- 11.02: Definitions
- 11.03: General Provisions
- 11.04: Sensitive Area Restrictions
- 11.05: Vegetation Management Plan (VMP)
- 11.06: Yearly Operational Plan (YOP)
- 11.07: Public Notification
- 11.08: Notice of Modification and Revocation
- 11.09: Right-of-appeal
- 11.10: Penalties
- 11.11: Rights-of-way Advisory Panel

11.01: Purpose

The purpose of 333 CMR 11.00 is to establish a statewide and uniform regulatory process which will minimize the uses of, and potential impacts from herbicides in rights-of-way on human health and the environment while allowing for the benefits to public safety provided by the selective use of herbicides. Specific goals of 333 CMR 11.00 are to:

- (1) Ensure that an Integrated Pest Management (IPM) approach to vegetation management is utilized on all rights-of-way covered by 333 CMR 11.00.
- (2) Establish standards, requirements and procedures necessary to prevent unreasonable risks to humans or the environment, taking into account the economic, social and environmental costs and benefits of the use of any pesticide.
- (3) Ensure ample opportunity for public and municipal agency input on potential impacts of herbicide application to rights-of-way in environmentally sensitive areas.
- (4) Establish a mechanism for public and municipal review of rights-of-way maintenance plans.

11.02: Definitions

For the purposes of 333 CMR 11.00, unless the context clearly requires otherwise, the following definitions shall apply:

Agricultural Area includes, but is not limited to, actively cultivated gardens, greenhouses, orchards, fields, pastures, and other areas under cultivation or agricultural management.

Applicant, any person representing any federal, state or local government or agency, utility, railroad or pipeline, that intends to maintain a right-of-way in the Commonwealth by application of herbicides.

Associated Surface Water Body, as identified on the most current available maps prepared by the Department of Environmental Protection, any body of water that is hydrologically connected to a Class A surface water source.

Ballast, the coarse gravel or crushed rock on which the ties, tracks and switching, signaling and communication devices of a railroad are laid.

Broadcast, any non-selective herbicide application technique which results in application to all vegetation within a target area.

Certified Vernal Pool, a confined basin depression, certified and mapped by NHESP pursuant to the provisions of 310 CMR 10.57(2)(a)5. and 6., which, at least in most years, holds water for a minimum of two continuous months during the spring and/or summer, and which is free of adult fish populations.

## APPENDIX C

## 333 CMR 11.00 RIGHTS-OF-WAY MANAGEMENT

11.02: continued

Certified Vernal Pool Habitat, that vernal pool habitat which has been certified and mapped by NHESP pursuant to the provisions of 310 CMR 10.57(2)(a)5. and 6. or, in the event that such habitat has not been mapped, the area extending 100 feet horizontally outward from the boundary of any Certified Vernal Pool.

Class A Waters, waters which are designated as a source of public water supply, as defined in 314 CMR 4.05(3)(a).

Class B Drinking Water Intakes, intakes to Class B waters suitable as sources of public water supply with appropriate treatment, as defined at 314 CMR 4.05(3)(b) and as identified on the most current available maps prepared by the Department of Environmental Protection.

Department, the Department of Agricultural Resources.

FIFRA, the Federal Insecticide, Fungicide and Rodenticide Act, Public Law 92-516.

Foliar Treatment, any technique which applies herbicide to leaves of target vegetation.

Inhabited Area, any area where people generally live, work or gather, including, but not limited to, any residence, school, hospital, park or recreational facility.

Interim Wellhead Protection Area (IWPA), for public water systems using wells or well fields that lack a Department of Environmental Protection-approved Zone II, an interim wellhead protection area, as that term is defined in the Massachusetts drinking water regulations, 310 CMR 22.02, and as identified on the most current available maps prepared by the Department of Environmental Protection, shall apply. Generally, this is a ½-mile radius for sources whose approved pumping rate is 100,000 gallons per day or greater. For smaller sources, the radius in feet is determined by multiplying the approved pumping rate in gallons per minute by 32 and adding 400.

Limited Application Waiver, a waiver from the requirements of 333 CMR 11.05 and 11.06, granted at the Department's sole discretion pursuant to 333 CMR 11.03(14), when the reason for the application is emergency public health or safety or when the application is for one time only.

Limited Spray Area, any area that is both within a Right-of-Way and within:

- (a) any Zone II or IWPA;
- (b) a distance of between 100 feet and 400 feet of any Class A Surface Water Source;
- (c) a distance of between ten and 200 feet of any tributary or associated surface water body where the tributary or associated surface water body runs outside the Zone A for the Class A surface water source;
- (d) a lateral distance of between 100 and 200 feet for 400 feet upstream, on both sides of the river, of a Class B Drinking Water Intake;
- (e) a distance of between 50 and 100 feet of any identified Private Well;
- (f) a distance of between 10 and 100 feet of any Wetlands or Water Over Wetlands;
- (g) a distance of between ten feet from the mean annual high water line of any river and the outer boundary of the Riverfront Area;
- (h) a distance of between ten feet from any Certified Vernal Pool and the outer boundary of any Certified Vernal Pool Habitat; and
- (i) a distance of 100 feet of any Agricultural or Inhabited Area.

Low Pressure, pressure under 60 pounds per square inch (psi).

Maps, United States Geological Survey maps of scale 1:25,000 or other maps, as determined by the Department, which are of such accuracy and scale to provide sufficient detail so that sensitive areas can be delineated.

NHESP, the Natural Heritage and Endangered Species Program within the Massachusetts Division of Fisheries and Wildlife.

## APPENDIX C

## 333 CMR 11.00 RIGHTS-OF-WAY MANAGEMENT

11.02: continued

No-spray Area, any area that is both within a Right-of-Way and within:

- (a) any Zone I;
- (b) 100 feet of any Class A Surface Water Source;
- (c) 100 feet of any tributary or associated surface water body where the tributary or associated surface water body runs within 400 feet of a Class A surface water source;
- (d) ten feet of any tributary or associated surface water body where the tributary or associated surface water body is at a distance greater than 400 feet from a Class A surface water source;
- (e) a lateral distance of 100 feet for 400 feet upstream, on both sides of the river, of a Class B Drinking Water Intake;
- (f) 50 feet of any identified Private Well;
- (g) ten feet of any Wetlands or Water Over Wetlands;
- (h) ten feet of the mean annual high-water line of any river; and
- (i) ten feet of any Certified Vernal Pool.

Person, an individual, association, partnership, corporation, company, business organization, trust, estate, the Commonwealth or its political subdivisions, administrative agencies, public or quasi-public corporation or body, or any other legal entity or its legal representatives, agent or assignee, or a group of persons.

Person Aggrieved, any person who, because of an act or failure to act by the Department may suffer an injury in fact which is different either in kind or magnitude from that suffered by the general public and which is within the scope of the interests identified in 333 CMR 11.00. Such person must specify in writing sufficient facts to allow the Department to determine whether or not the person is in fact aggrieved.

Private Well, any private drinking water supply identified by the local Board of Health, the well owner or the Department of Agricultural Resources.

Private Well Registry, a registry of private wells located within 100 feet of a right-of-way which is maintained by the Department of Agricultural Resources. Homeowners must notify the Department by completing a registration form which is available directly from the Department or online at the Department website.

Public Water Supplier, as defined at 310 CMR 22.02(1), any person who owns or operates a public water supply system.

Public Ground Water Source, a source of water for a Public Water Supply System, as that term is defined in the Massachusetts drinking water regulations at 310 CMR 22.02.

Right(s)-of-way (ROW), any roadway, or thoroughfare on which public passage is made and any corridor of land over which facilities such as railroads, powerlines, pipelines, conduits, channels or communication lines or bicycle paths are located.

Rights-of-way Advisory Panel, a panel established to advise the Department on issues relating to 333 CMR 11.00 and to fulfill specific functions as detailed within 333 CMR 11.05 and 11.11.

River, a river as defined at 310 CMR 10.04 and as identified on the most current available maps prepared by the Department of Environmental Protection.

Riverfront Area, a riverfront area as defined at 310 CMR 10.58(2) and as identified on the most current available maps prepared by the Department of Environmental Protection. In general, this term shall mean the area between the mean annual high-water line of a perennially flowing river and a parallel line 200 feet away.

Selective Application, any application of herbicides, in such a manner that the delivery to the target vegetation is optimized and delivery to non-target vegetation and the environment is minimized.

APPENDIX C  
**333 CMR 11.00 RIGHTS-OF-WAY MANAGEMENT**

11.02: continued

Sensitive Areas, as defined in 333 CMR 11.04, any areas within Rights-of-Way, including No-Spray and Limited-Spray Areas, in which public health, environmental or agricultural concerns warrant special protection to further minimize risks of unreasonable adverse effects.

State-listed Species, any species on the Massachusetts list of Endangered, Threatened, and Special Concern Species as described in the Massachusetts Endangered Species Act (M.G.L c. 131A; 321 CMR 10.02).

State-listed Species Habitat, the Estimated Habitats of Rare Wildlife (310 CMR 10.59 and 10.37) and the Priority Habitats for State-listed Species (321 CMR 10.02) as shown on the most recent edition of the Massachusetts Natural Heritage Atlas prepared by NHESP.

Stem Treatment, any technique including, but not limited to, stump, basal, stem, injection, banding, frill, or girdle and any other technique which delivers herbicide at low pressure to the stump, base or stem of the target vegetation.

Surface Water Source, any lake, pond, reservoir, river, stream or impoundment designated as a public water supply in the Massachusetts Surface Water Quality Standards, 314 CMR 4.00, as identified on the most current available maps prepared by the Department of Environmental Protection.

Target Vegetation, any plant species which has the potential to interfere with the operation and safety of the right-of-way.

Touch-up Application, any limited application of herbicides following an initial treatment, which is necessary to achieve the desired vegetation control.

Tributary, as identified on the most current available maps prepared by the Department of Environmental Protection, any body of running, or intermittently running, water which moves in a definite channel, naturally or artificially created, in the ground due to a hydraulic gradient, and which ultimately flows into a Class A surface water source, as defined in 314 CMR 4.05(3)(a).

Vegetation Management Plan (VMP), a long term management plan for the applicant's right-of-way system which describes the intended program for vegetation control over a five year period.

Vernal Pool, *see* Certified Vernal Pool.

Water Over Wetlands, the ocean or any estuary, lake or pond as defined at 310 CMR 10.04.

Wetlands, any of the following areas as defined in 310 CMR 10.02(1)(a), (b), (c) and (f):

- (a) Any bank, the ocean
- any freshwater wetland, any estuary
- any coastal wetland, any creek
- any beach, bordering any river
- any dune, on any stream
- any flat any pond
- any marsh, or any lake
- or any swamp;
- (b) Land under any of the water bodies listed in 333 CMR 11.02: Wetlands(a); and
- (c) Land subject to tidal action.

## APPENDIX C

## 333 CMR 11.00 RIGHTS-OF-WAY MANAGEMENT

## 11.02: continued

Wetlands Determination, a written determination of the boundaries of Wetlands and boundaries of areas within 100 feet of Wetlands in accordance with the regulations of the Department of Environmental Protection (DEP) at 310 CMR 10.05(3)(a)1. and 2. 310 CMR 10.03(6)(b) requires applicants not eligible for a public utility exemption to submit these determinations with their VMPs if they will apply herbicides within 100 feet of wetlands and will not submit a Notice of Intent under M.G.L. c. 131, § 40, the Wetlands Protection Act. In order to obtain a Wetlands Determination, the applicant should submit a request to the conservation commission on maps of a scale that will enable the conservation commission or Department of Environmental Protection to find and delineate the boundaries of Wetlands and buffer zones within the vicinity of the right-of-way herbicide management area. To be considered “valid”, the Wetlands Determination should be made no sooner than six months immediately prior to the submission of the Vegetation Management Plan. The Wetlands Determination shall cover the period of the Vegetation Management Plan only and shall expire at the end of the five year period of that Vegetation Management Plan.

Yearly Operational Plan (YOP), the yearly operational plan which describes the detailed vegetation management operation for the calendar year consistent with the terms of the long term Vegetation Management Plan.

Zone A, as identified on the most current available maps prepared by the Department of Environmental Protection, the protective land area for a Surface Water Source, Class A water source, Tributary, or Associated Surface Water Body defined in 310 CMR 22.02 as:

- (a) the land area between the Class A surface water source and the upper boundary of the bank;
- (b) the land area within a 400 foot lateral distance from the upper boundary of the bank of a Class A surface water source, as defined in 314 CMR 4.05(3)(a); and
- (c) the land area within a 200 foot lateral distance from the upper boundary of the bank of a Tributary or Associated Surface Water Body.

Zone I, as identified on the most current available maps prepared by the Department of Environmental Protection and as defined at 310 CMR 22.02, the protective radius required around a public water supply well or wellfield. For public water system wells with approved yields of 100,000 gallons per day (gpd) or greater, the protective radius is 400 feet. Tubular wellfields require a 250 foot protective radius. Protective radii for all other public water system wells are determined by the following equation: Zone I radius in feet =  $(150 \times \log \text{ of pumping rate in gpd}) - 350$ .

Zone II, as identified on the most current available maps prepared by the Department of Environmental Protection and as defined at 310 CMR 22.02, the aquifer recharge area for a public water supply well or wellfield.

11.03: General Provisions

- (1) No person shall use an herbicide for the purpose of clearing or maintaining a right-of-way unless appropriately certified by the Department, or licensed by the Department and working under the on-site supervision of an appropriately certified applicator.
- (2) No person shall use an herbicide for the purpose of clearing or maintaining a right-of-way except in accordance with a Vegetation Management Plan (VMP) and a Yearly Operational Plan (YOP) as approved by the Department. The YOP shall be available at the work site at all times during herbicide applications and be made available to the Department and municipal officials including the Conservation Commission and Board of Health upon reasonable request.
- (3) No person shall handle, mix or load an herbicide concentrate on a right-of- way within 100 feet of a sensitive area.
- (4) The perimeter of any sensitive areas which are not readily identifiable on the ROW shall be identified with a clearly visible marker system, consistent with the VMP, prior to any herbicide application.

## APPENDIX C

## 333 CMR 11.00 RIGHTS-OF-WAY MANAGEMENT

11.03: continued

- (5) No foliar application of herbicides shall be used to control vegetation greater than 12 feet in height except for side trimming.
- (6) No herbicide shall be applied when the wind velocity is such that there is a high propensity to drift off target and/or during measurable precipitation, and no person shall apply herbicides in such a manner that results in drift into any No-spray Area.
- (7) No person shall apply herbicides by aircraft for the purpose of clearing or maintaining a right-of-way.
- (8) No touch-up applications shall be carried out except under the following conditions:
- (a) Touch-up applications must occur within 12 months of the initial application.
  - (b) All applicable public notification procedures of M.G.L. c. 132B, § 6B, as outlined in 333 CMR 11.07(1) and (3), are followed.
  - (c) No more than 10% of the initially identified target vegetation on the applicant's right-of-way in any municipality may be treated and the total amount of herbicide applied in any one year shall not exceed the limits specified by the label or Yearly Operational Plan.
  - (d) The Department may impose such additional restrictions or conditions on the use of herbicides as it deems necessary to protect public health and the environment.
- (9) The Department will maintain mailing lists of individuals and groups desiring to obtain notices on various aspects of the Program.
- (10) No person shall apply any herbicide identified as a Potential Ground Water Contaminant pursuant to 333 CMR 12.00 to a right-of-way.
- (11) No person shall use an herbicide for the purpose of clearing or maintaining a right-of-way unless that person has obtained the most current available map of public ground water sources from the Department of Environmental Protection.
- (12) No person shall use an herbicide for the purpose of clearing or maintaining a right-of-way unless that person has done one or more of the following:
- (a) obtained a current list of identified Private Wells within 100 feet of the right-of-way from the Board of Health, or
  - (b) obtained a current list of all private wells, within 100 feet of the right of way from the Department of Agricultural Resources private well registry; or
  - (c) followed an alternative Private Well identification method outlined in an approved YOP.
- (13) The applicator shall provide any employee of any state agency, or authority as defined in M.G.L. c. 3, § 39, when such employee is, within a right-of-way, using pesticides, supervising the use of pesticides, or present during the use of pesticides, with personal protective equipment and clothing. Applicators should note that other federal or state laws or regulations pertaining to pesticide applications may require this personal protective equipment to include protections according to Material Safety Data Sheets (MSDS's), the product label, and any other supporting technical data supplied by the manufacturer.
- (14) Notwithstanding the provisions of 333 CMR 11.03(2) or other provisions of 333 CMR 11.00, the Department may, at its sole discretion, issue Limited Application Waivers to applicants wishing to apply herbicides to clear or maintain rights-of-way without VMPs or YOPs, but only under the following conditions:
- (a) The applicant must demonstrate either:
    - 1. that the application will not occur more than once in a five-year period unless a VMP and a YOP are prepared and all other requirements of 333 CMR 11.00 are met; or
    - 2. that the application is necessary to protect public health or safety.
  - (b) The applicant must still adhere to all public notification requirements established at 333 CMR 11.07(1) and (3).
  - (c) The applicant must provide the Department with a letter establishing the concurrence of the chief elected official or board of selectmen of the municipality where the application is to be made.

## APPENDIX C

## 333 CMR 11.00 RIGHTS-OF-WAY MANAGEMENT

## 11.03: continued

(d) The applicant may only use herbicides on the Department's "Herbicides Recommended for Use in Sensitive Areas List."

(e) If the application could impact Wetlands, the Department recommends that the applicant send a copy of its application for a Limited Application Waiver to the Department of Environmental Protection's Division of Wetlands and Waterways no less than 21 days before the proposed application.

(f) It should be noted that, with certain exceptions for public utilities, wetlands regulations at 310 CMR 10.03(6)(b) currently require Wetlands Determinations prior to any application within 100 feet of a Wetland.

Limited Application Waivers shall be issued solely at the Department's discretion, and the Department may impose such additional restrictions or conditions on the use of herbicides as it deems necessary to protect public health and the environment.

11.04: Sensitive Area Restrictions(1) General. In any sensitive area:

(a) No more than the minimum labeled rate of herbicide for the appropriate site, pest, and application method shall be applied.

(b) Herbicides shall only be applied selectively by low pressure, using foliar techniques or basal or cut-stump applications, or other method approved for use by the Department.

(c) No person shall apply herbicides for the purpose of clearing or maintaining a right-of-way in such a manner that results in drift to any area within ten feet of standing or flowing water in a wetland; or area within 400 feet of a public drinking water supply well; or area within 100 feet of any Class A surface water used as a public water supply; or area within 50 feet of a Private Well.

(d) Only herbicides specified by the Department as acceptable for use in sensitive areas pursuant to the Cooperative Agreement executed between the Department of Agricultural Resources and the Department of Environmental Protection on July 1 and 2, 1987, or future amendments thereto, shall be used in sensitive areas. Applicants proposing to use an herbicide which has been registered for use on rights-of-way but has not yet been evaluated pursuant to the provisions of the Cooperative Agreement may request that such herbicides be evaluated pursuant to said provisions. For an herbicide that has been evaluated pursuant to the provisions of the Cooperative Agreement, applicants proposing to use such herbicide in a manner inconsistent with the terms and conditions of use imposed in the guidelines may request a modification or waiver of such terms or conditions. A request for such modification or waiver shall provide a detailed rationale for use, with all relevant data including but not limited to environmental fate, efficacy and human health effects of the proposed herbicide. Such herbicides and/or uses shall be subject to the evaluation standards adopted by the Departments of Agricultural Resources and Environmental Protection in the Cooperative Agreement.

Commentary. Applicants not eligible for the public utilities exemption from the Wetlands Protection Act outlined at 310 CMR 10.03(6)(a), who wish to apply pesticides registered for use in Massachusetts to rights-of-way, may choose to apply herbicides determined to be suitable for use in sensitive areas in accordance with the provisions of the Cooperative Agreement mentioned above or, alternatively, such applicants may proceed pursuant to the provisions of 310 CMR 10.00 as authorized by M.G.L. c. 131, § 40.

(e) The Department may impose such additional restrictions or conditions on the use of herbicides within or adjacent to sensitive areas as it determines necessary to protect human health or the environment. Such changes may be proposed by a municipal agency or individual during the public comment period.

(f) In the event of a question or dispute as to which setback applies to a sensitive area, the most restrictive setback shall apply.

(2) Water Supplies.(a) Public Ground Water Sources.

1. No herbicides shall be applied within a Zone I.

2. No herbicides shall be applied within a Zone II or IWPA unless:

## APPENDIX C

## 333 CMR 11.00 RIGHTS-OF-WAY MANAGEMENT

11.04: continued

- a. A minimum of 24 months has elapsed since the last application to the site; and
    - b. Herbicides are applied selectively by low pressure, using foliar techniques or basal or cut-stump applications.
  - (b) Class A Public Surface Water Sources, Associated Surface Water Bodies, Tributaries and Class B Drinking Water Intakes.
    1. No herbicides shall be applied within 100 feet of any Class A public surface water source.
    2. No herbicides shall be applied within 100 feet of any tributary or associated surface water body located within the Zone A of a Class A public surface water source, or within ten feet of any tributary or associated surface water body located outside of the Zone A of the Class A public surface water source.
    3. No herbicides shall be applied within a lateral distance of 100 feet for 400 feet upstream of any Class B Drinking Water Intake.
    4. No herbicides shall be applied within a distance of between 100 feet from any Class A surface water source and the outer boundary of any Zone A, or within a distance of between ten feet and the outer boundary of the Zone A for any tributary or associated surface water body located outside of the Zone A of a Class A surface water source, or within a lateral distance of between 100 and 200 feet for 400 feet upstream of a Class B Drinking Water Intake, unless:
      - a. A minimum of 24 months has elapsed since the last application to the site; and
      - b. Herbicides are applied selectively by low pressure, using foliar techniques or basal or cut-stump applications.
  - (c) Private Wells.
    1. No herbicides shall be applied within 50 feet of an identified Private Well.
    2. No herbicides shall be applied within a distance of between 50 feet and 100 feet of an identified Private Well, unless:
      - a. A minimum of 24 months has elapsed since the last application to the site; and
      - b. Herbicides are applied selectively by low pressure, using foliar techniques or basal or cut-stump applications.
- (3) State-listed Species Habitat.
- (a) Any person proposing to apply an herbicide within any State-listed Species Habitat who does not have a current Yearly Operational Plan approved in writing by the Division of Fisheries and Wildlife pursuant to 321 CMR 10.14(12), shall submit all necessary materials required for review pursuant to 321 CMR 10.18.
  - (b) The management of vegetation within existing utility rights-of-way shall be exempt from the requirements of 321 CMR 10.18 through 10.23, provided that the management is carried out in accordance with a Yearly Operational Plan approved in writing by the Division of Fisheries and Wildlife, pursuant to 321 CMR 10.14(12).
  - (c) No person shall apply an herbicide within State-listed Species Habitat unless the application is approved by the Division of Fisheries and Wildlife pursuant to 333 CMR 11.04(3)(a) and (3)(b), and such approval is submitted to the Department.
- (4) Wetlands, Waters Over Wetlands, Riverfront Areas, and Certified Vernal Pools.
- (a) No herbicide shall be applied on or within ten feet of a Wetland or Water Over a Wetland, within ten feet of the mean annual high-water line of any River, or within ten feet of any Certified Vernal Pool.
  - (b) No herbicide shall be applied on or within a distance of between ten feet and 100 feet of any Wetland or Water Over a Wetland, within a distance of ten feet from the mean annual high-water line of any River and the outer boundary of any Riverfront Area, or within a distance of ten feet from any Certified Vernal Pool and the outer boundary of any Certified Vernal Pool Habitat unless:
    1. A minimum of 12 months has elapsed since the last application to the site; and
    2. Herbicides are applied selectively by low pressure, using foliar techniques or basal or cut-stump applications.
  - (c) Notwithstanding 333 CMR 11.04(4)(a) and (b), public utilities providing electric, gas, water, telephone, telegraph and other telecommunication services (and other applicants, if consistent with all relevant provisions of the Massachusetts Wetlands Protection Act and its regulations in effect at the time of application) may apply herbicides on or within ten feet of a Wetland in accordance with the following conditions:

## APPENDIX C

## 333 CMR 11.00 RIGHTS-OF-WAY MANAGEMENT

## 11.04: continued

1. Submission of a study, the design of which is subject to prior approval by the Departments of Agricultural Resources and Environmental Protection, evaluating impacts of the proposed vegetation management program utilizing herbicides on or within ten feet of Wetlands, and comparing those impacts to those which would result if only non-chemical control methods were used in these areas. The study must detail vegetation management practices and use patterns specific to those used by the type of entity submitting the study; and
  2. A finding by the Department, after consultation with the Rights-of-way Advisory Panel, that the proposed vegetation management program utilizing herbicides on or within ten feet of Wetlands will result in less impacts to the Wetlands than mechanical control.
  3. Notwithstanding the above, no herbicides shall be applied on or within ten feet of any standing or flowing water in a Wetland.
- (5) Inhabited and Agricultural Areas. No foliar herbicide shall be applied within 100 feet of any Inhabited Area or any Agricultural Area unless:
- (a) A minimum of 12 months has elapsed since the last application to the site; and
  - (b) Herbicides are applied selectively by low pressure, using foliar techniques or basal or cut-stump applications.

11.05: Vegetation Management Plan (VMP)

- (1) General.
  - (a) Unless otherwise specified by the Department, all VMPs should be submitted by the applicant no later than September 1<sup>st</sup> prior to the calendar year of the proposed first year of maintenance. All approved VMPs shall be effective for a five year period unless otherwise modified, or revoked by the Department.
  - (b) The VMP shall be presented on forms and/or format approved by the Department.
- (2) Requirements. The VMP shall include, but not be limited to, the following:
  - (a) General statement of goals and objectives of the VMP.
  - (b) Identification of target vegetation.
  - (c) Intended methods of vegetation management and rationale for use, including vegetation control techniques, equipment proposed for use, timing of applications and alternative control procedures.
  - (d) Discussion of justification for proposed herbicide applications, including a description of the alternative control methods considered and the reasons that they were rejected.
  - (e) Methods, references and sources for identifying sensitive areas and control strategies proposed for sensitive areas. Applicants should note that the Department of Environmental Protection regulations at 310 CMR 10.03(6)(b) require Wetlands Determinations for applications that are not eligible for a public utility exemption.
  - (f) Operational guidelines for applicators relative to herbicide use.
  - (g) Identification and qualifications of individuals developing and submitting a plan.
  - (h) A detailed description of the IPM Program, showing how it will minimize the amount and frequency of herbicide application.
  - (i) Description of alternative land use provisions or agreements that may be established with individuals, state, federal or municipal agencies that would minimize the need for herbicides, including the rationale for accepting or denying any reasonable request made by any individual.
  - (j) Description of a remedial plan to address spills and related accidents.
  - (k) For state agencies and authorities as defined in M.G.L. c. 3, § 39, a description of the applicant's policy to eliminate or, if necessary, reduce the use of pesticides for any vegetation management purpose along roadways, and a demonstration that, for the proposed application, the costs of non-chemical vegetation control significantly outweigh the benefits.
- (3) Public Notice, Review and Comment.
  - (a) Upon receipt of the proposed VMP, the Department shall schedule and hold appropriate regional public hearings affording all interested parties the opportunity to comment, both at the hearings and in writing to the Department, on the proposed plan.

## APPENDIX C

## 333 CMR 11.00 RIGHTS-OF-WAY MANAGEMENT

## 11.05: continued

- (b) At least 21 days prior to the public hearings, the Department shall publish notice of the hearings in the *Environmental Monitor* and regionally located newspapers, and send notice to municipalities covered by the plan and to the appropriate mailing list. The notice will include locations where copies of the VMP can be reviewed.
- (c) The public shall have no less than 45 days, starting from publication of the *Environmental Monitor* notice, to comment upon proposed VMPs, unless the Department extends the comment period for good cause.
- (d) Wherever a chief elected official, Board of Health or Conservation Commission in a municipality covered by the proposed VMP requests a copy of the proposed plan, the applicant shall, at least 21 days prior to the end of the public comment period, respond to this request. The response must either include a copy of the proposed VMP, or an Internet address where the VMP may be viewed and a note that a hard copy will be provided promptly upon further request.
- (4) Disposition of VMP.
- (a) 25 copies of the proposed VMP shall be submitted to the Department. The Department shall distribute copies of the proposed VMP to each member of the Rights-of-way Advisory Panel. The Department may, at its sole discretion, allow electronic presentation of the VMP in lieu of some or all of the 25 copies that would otherwise be submitted pursuant to 333 CMR 11.05(4).
- (b) Within 30 days of the end of the public comment period unless extended for good cause, the Rights-of-way Advisory Panel shall review the VMPs and recommend in writing to the Department approval, denial or modification of each VMP; if necessary, the Advisory Panel may request additional information from the applicant.
- (c) Within 21 days of the end of the Rights-of-way Advisory Panel review period, unless extended by the Department for good cause, the Department will notify the applicant and the Advisory Panel in writing one of the following:
1. request for additional information or modification;
  2. denial of VMP; or
  3. approval of VMP.
- (d) The VMP may be modified, withdrawn or amended by the applicant through a written request sent by certified mail to the Department.
- (e) Resubmission of a denied VMP, updating of a VMP, or a significant amendment to an approved VMP shall be processed according to 333 CMR 11.05.
- (f) The applicant must send a copy of the approved VMP, or an Internet address where the VMP may be viewed and a note that a hard copy will be provided promptly upon further request, to the chief elected official, Board of Health, and Conservation Commission in each municipality covered by the plan.
- (5) Time for Action. Non-action by the Department on a VMP within the time specified in 333 CMR 11.05 does not constitute approval of the submitted plan. In the event that the Department fails to notify the applicant of a decision within the time specified in 333 CMR 11.05(4) and upon written request from the applicant, the Commissioner must issue a finding within ten days of receipt stating the reason for the delay and providing an estimated completion date.

11.06: Yearly Operational Plan (YOP)

- (1) General.
- (a) The applicant is responsible for the accuracy and completeness of all information submitted with the YOP. The YOP shall be consistent with the objectives of the VMP and shall describe the intended operational program for that calendar year.
- (b) The YOP shall be presented on forms and in a format approved by the Department.
- (2) Requirements. The YOP shall include but not be limited to the following:
- (a) Maps locating the rights-of-way and sensitive areas not readily identifiable in the field;
  - (b) Herbicides proposed including Environmental Protection Agency (EPA) Registration numbers, application rates, carriers and adjuvants;
  - (c) Herbicide application techniques and alternative control procedures proposed.
  - (d) The name, address and phone number of the company which will perform any herbicide treatment;

## APPENDIX C

## 333 CMR 11.00 RIGHTS-OF-WAY MANAGEMENT

11.06: continued

- (e) Identification of target vegetation;
  - (f) The name, address and phone number of the individual representing the YOP applicant;
  - (g) Description of methods used to flag or otherwise designate sensitive areas on the right-of-way;
  - (h) Herbicide Fact Sheets as approved by the Department; and
  - (i) Procedures and locations for handling, mixing and loading of herbicide concentrates.
- (3) Public Notice, Review and Comment.
- (a) Upon submittal of the YOP for approval, the Department will publish a notice in the *Environmental Monitor*. Said notice shall be provided by the applicant and shall include the information on the municipalities through which the rights-of-way pass, a brief description of the intended program, and the procedure for public review and comment. The Department shall send notification of the publication to the applicant and the appropriate mailing list.
  - (b) Upon submittal of the YOP to the Department, the applicant shall provide by certified mail under separate cover to the Board of Health, Conservation Commission, chief elected municipal official, and where applicable, the Massachusetts Water Resources Authority and Massachusetts Department of Conservation and Recreation, a copy of the proposed YOP (or an Internet address where the proposed YOP may be viewed and a note that a hard copy will be provided promptly upon request) and the *Environmental Monitor* notice for the municipality or municipalities in which the herbicide treatment is proposed. Community water suppliers shall receive electronic information or a one page notification by mail which provides details about where to receive more information. The applicant shall maintain copies of the packet sent to municipalities and certified mail receipts. The applicant shall make copies of the packet, certified mail receipts, and any further correspondence regarding hard copies of YOPs in lieu of Internet viewing, available to the Department upon request.
  - (c) The Department shall allow a 45-day comment period on proposed YOPs, unless extended for good cause, commencing with the publication of the notice in the *Environmental Monitor* and receipt of the proposed YOP and *Environmental Monitor* notice by each municipality.
  - (d) The Department may approve, deny or modify YOPs after the 45-day comment period has expired.
- (4) Disposition of YOP.
- (a) The applicant shall submit the YOP to the Department at least 90 days prior to the proposed commencement of application to allow completion of the comment and review period.
  - (b) The Department shall review the YOP to ensure that the YOP is consistent with the approved VMP. Any inconsistencies or deficiencies will be noted by the Department and returned with the YOP to the applicant.
  - (c) Where practical, the Department shall approve or deny the YOP within 90 days of receipt. The Department will provide notice of the decision to the applicant, municipal agencies and commentators in writing.
  - (d) The approved YOP in conjunction with the VMP shall govern the application of herbicide for a period not to exceed 12 months in accordance with other laws and regulations of the State and Federal governments and impose such conditions as necessary to minimize the risk of adverse effects on human health and the environment.
- (5) Time for Action. Non-action by the Department on a YOP within the time specified in 333 CMR 11.06(4) does not constitute approval of the submitted plan. In the event that the Department fails to notify the applicant of a decision within the time specified and upon a written request from the applicant, the Commissioner must issue a finding within ten days of receipt stating the reason for the delay and providing an estimated completion date.

## APPENDIX C

## 333 CMR 11.00 RIGHTS-OF-WAY MANAGEMENT

11.07: Public Notification

(1) At least 21 days in advance of application of herbicide to a right-of-way in any city or town, the applicant shall notify the Department, the board of health, and the local public water supplier and, by registered mail, the Mayor, City Manager or Chairman of the Board of Selectman, and the conservation commission in the municipality where the right-of-way lies. The notice shall include the following information: the approximate dates on which such herbicide application shall commence and conclude, provided however, that said application shall not commence more than ten days before nor conclude more than ten days after said approximate dates; the method and locations of application; a Department-approved Herbicide Fact Sheet on the active ingredient(s) of the herbicide(s) used; the EPA registration number(s) for the herbicide(s) used; the name, title, business address and phone number of the certified commercial applicator or licensed applicator, or the contractor, employer or employees responsible for carrying out the application. Where specific information required for this notice is already contained in the current YOP that is on file with the local official, the applicant may incorporate the appropriate pages of the YOP by reference in its notice to that official, indicating that these pages are also directly available from the applicant upon request.

(2) This public notice may run concurrently with the public notice and comment period in 333 CMR 11.06(3), provided that the notice is distributed at least 21 days prior to the herbicide application, and that, prior to the herbicide application, the public notice and comment period has closed and the Department has granted YOP approval without modifications. When the Department's final approval requires modifications or application dates are selected after YOP approval, separate notice under 333 CMR 11.07(1) is required.

(3) At least 48 hours prior to the application referred to in 333 CMR 11.07(1), the applicant must publish a conspicuous notice in at least one newspaper of general circulation in the city or town where the right-of-way lies. The notice must appear in the local section of the newspaper and measure at least four by five inches in size. The notice shall contain the following information: the method and locations of pesticide application; the approximate dates on which the pesticide application shall commence and conclude, provided that the applications shall not commence more than ten days before nor conclude ten days after said approximate dates; a list of potential pesticides to be used; a description of the purpose of the application; and the name, title, business address and phone number of a designated contact person representing the applicant from whom any citizen may request further information. The notice should apply only to the calendar year in which the notice is published. Upon request the notice must be made available to the Department.

11.08: Notice of Modification and Revocation

(1) The Department may suspend approval of any VMP or YOP, by written notice to the applicant and applicator, halting the application of herbicide to that right-of-way of the YOP. After 21 days if the applicant does not request a hearing, the Department may revoke or modify the VMP and YOP, if it finds:

- (a) that the terms, conditions of restrictions thereof, are being violated or are inadequate to avoid unreasonable adverse effects on the environment or on human health; or
- (b) that the applicant has made a false or misleading statement or has not provided information requested by the Department or Rights-of-way Advisory Panel; or
- (c) that the applicant has violated any provision of the Massachusetts Pesticide Control Act or FIFRA, or any regulations, standards, orders or license issued under either.

(2) Upon notice of revocation or modification, the applicant may modify the YOP by written request to the Department. Applications to modify the YOP shall be submitted in the manner set forth in 333 CMR 11.06 and disposed of in the manner set forth in 333 CMR 11.06. The Department may waive all or part of the requirement if it determines that the proposed changes do not significantly change the terms of the approved YOP.

## APPENDIX C

**333 CMR 11.00 RIGHTS-OF-WAY MANAGEMENT**11.09: Right-of-appeal

Any person aggrieved by the decision of the Department to approve, deny, modify or revoke a VMP or YOP may request an adjudicatory hearing. The request for a hearing must be received by the Department within 21 calendar days after receipt of the decision. The request should state clearly and concisely the facts of the proceeding, the reasons the decision is alleged to be inconsistent with 333 CMR 11.00 and the relief sought by the adjudicatory hearing. The adjudicatory hearing before the Pesticide Board shall be conducted in accordance with the informal rules of adjudicatory proceeding as set forth in M.G.L. c. 30A.

11.10: Penalties

Any person who violates any provision of 333 CMR 11.00 shall be subject to the criminal and civil penalties set forth in M.G.L. c. 132B, § 14.

11.11: Rights-of-way Advisory Panel

(1) A Rights-of-way Advisory Panel shall be established to advise the Department on issues relating to 333 CMR 11.00 and to fulfill specific functions as detailed within 333 CMR 11.00.

(2) The Department shall request that the following members participate on the Rights-of-way Advisory Panel: the Commissioners/Secretaries or his/her designee of the Department of Environmental Protection, the Department of Public Health, and the Executive Office of Transportation; and a representative, respectively, from each of the following, all to be appointed by the Department Commissioner: the Massachusetts Association of Conservation Commissions, the Massachusetts Association of Health Boards, the Massachusetts Department of Conservation and Recreation, and an Environmental Advocacy Organization Representative, a member of the University of Massachusetts Extension who is well versed in weed science and Integrated Pest Management of weeds, a representative of the Massachusetts Railroad Association, a representative of a utility company and a commercial pesticide applicator.

(3) Non-agency representatives shall remain on the panel for a term of five years. Any member absent from two or more consecutive meetings may be removed from the Advisory Panel at the discretion of the Commissioner of the Department, and a replacement requested from the representative agency, industry group, or association.

(4) The Advisory Panel shall meet at least once each year, and shall hold further meetings upon the request of the Department of Agricultural Resources or at the request of any two members of the Advisory Panel.

(5) All Advisory Panel members shall serve without compensation.

## REGULATORY AUTHORITY

333 CMR 11.00: M.G.L. c. 132B.

APPENDIX D  
333 CMR 10.00 PREFACE TO WETLANDS REGULATIONS  
RELATIVE TO RIGHTS-OF-WAY MANAGEMENT

310 CMR: DEPARTMENT OF ENVIRONMENTAL PROTECTION

1987 REGULATORY REVISION

In 1983, the Massachusetts Pesticide Control Act, M.G.L. c. 132B, was amended to require notification of conservation commissions prior to application of herbicides on rights of way. Many commissions became aware for the first time that application of herbicides on rights of way may result in alteration of wetlands and, with the exception of exempt utilities, may require action under the M.G.L. c. 131, § 40. On July 18, 1986, the Department issued a final decision after adjudicatory hearing in DEP Hearing Docket Nos. 83-28 and 83-35 (Clinton and Leverett) finding that the application of specific herbicides by the railroads to track and ballast within 100 feet of wetland areas would alter those wetlands and was therefore subject to jurisdiction under M.G.L. c. 131, § 40, requiring the filing of Notices of Intent with the local conservation commissions.

The Department of Food and Agriculture (DFA) initiated a Generic Environmental Impact Report (GEIR) evaluating alternatives for rights of way management. A technical advisory task force of environmentalists, agencies and rights of way managers assisted in the GEIR preparation and, based on results of the study, recommended to the Secretary of Environmental Affairs a framework for a coherent state-wide rights of way regulatory program. DFA published draft regulations to implement this program in 1986 and received extensive public commentary. Final regulations, 333 CMR 11.00, became effective on July 10, 1987.

The DFA regulations require persons proposing to apply herbicides to rights of way to first receive approval of a five year Vegetation Management Plan (VMP) and Yearly Operating Plan (YOP). These regulations identify certain "sensitive areas", including wetlands and public and private surface and groundwater supplies, where the application of herbicides is, in most instances, prohibited, and areas adjacent to the sensitive areas where use of herbicides is curtailed.

DEP worked closely with DFA to include provisions which give maximum protection for water supplies and provide protection for wetlands at least equal to that provided under the M.G.L. c. 131, § 40 and 310 CMR 10.00. To eliminate duplicate review under M.G.L. c. 131, § 40, DEP has adopted changes to the wetlands regulations which allow herbicide applications on rights of way in accordance with the DFA regulations without filing a Notice of Intent under the M.G.L. c. 131, § 40. However, non-exempt applicants will still be required to file a Request for Determination of Applicability to the appropriate conservation commission to establish boundaries of wetlands on or near the right of way. Specifically, these regulations presume that work performed in accordance with a VMP and YOP, as may be required under DFA regulations, will not alter an area subject to protection under M.G.L. c. 131, § 40.

During the public comment period on its proposed regulations, the Department identified several issues of major concern. After consideration of all comments, the Department has determined that, except for minor points of clarification and the addition of an automatic expiration date, no further changes in the regulations are warranted at this time. A discussion of these issues follows.

A. Presumption vs. Limited Project. Several commentators suggested that conservation commissions should retain the authority to review each herbicide application on rights of way through the usual Notice of Intent process. These regulations create a presumption that herbicide application carried out in accordance with an approved VMP and YOP under the DFA regulations will not alter wetlands and that the filing of a Notice of Intent is therefore not required. This procedure was established pursuant to the recommendation of the GEIR task force which states:

## APPENDIX D

### 333 CMR 10.00 PREFACE TO WETLANDS REGULATIONS RELATIVE TO RIGHTS-OF-WAY MANAGEMENT

10.00: continued

The regulations which provide for approval of Vegetation Management Plans by the Department of Food and Agriculture should be conditioned on review and approval by the Department of Environmental Protection (DEP) of those portions of the Plans that deal with wetlands. The DEP should be required to certify to the DFA that these portions of the Plans will result in compliance with the substantive and procedural provisions which protect the interests of the M.G.L. c. 131, § 40. If the regulations are so drawn, activities under a Plan approved by DEP would not constitute an alteration of wetlands as defined under 310 CMR 10.00.

Since the DFA regulations provide that DEP is a member of the VMP advisory panel which reviews and makes recommendations on the approval of VMPs, the GEIR task force recommendations have been fully implemented. Therefore, the Department has determined that it would be duplicative to require the filing of individual Notices of Intent in each municipality for each application of herbicides to rights of way.

**B. Adequacy of Setback from Wetlands.** The DFA rights of way regulations prohibit application of herbicides on or within ten feet of wetlands and strictly limit herbicide application from ten feet to 100 feet of wetlands. Many commentators questioned the adequacy of these setback requirements and suggested that a 50 or 100 foot no spray zone would be more appropriate. Several commentators suggested that the proposed setback requirements were inconsistent with the Department's adjudicatory hearing decision in the Clinton and Leverett cases.

The no spray zone surrounding wetlands is necessary for three reasons: to compensate for mapping errors, to compensate for applicator errors and to assure that herbicides will not migrate into wetlands after application on the adjacent uplands. During the public comment period, the Department received no evidence demonstrating that the ten-foot setback established in the DFA regulations will not be adequate. The DFA regulations establish a procedure for selecting a limited number of herbicides that may be applied in the limited spray zone (from 10 to 100 feet from wetlands) which is adjacent to the no spray zone. Herbicides that will be selected for use in these limited spray zones under the DFA regulations are those which available data demonstrate will not migrate further than ten feet.

The applicators have argued that they can maintain a level of accuracy in mapping of wetlands and in application of herbicides to assure that herbicides will not be inadvertently applied within ten feet of wetland areas. The Department is not convinced that these claims are unreasonable; however, in order to confirm their accuracy, the Department has included in the final regulations an automatic expiration date two years from the effective date, which is coterminous with the expiration date of the DFA regulations. During the two-year effective period of these regulations, the Department expects applicators to conduct studies monitoring herbicide application operations and to submit a report concerning impacts of herbicide application on wetlands under these new regulations detailing the accuracy of wetlands mapping, the accuracy of herbicide application, and the extent of herbicide migration. The results of this study will provide a basis for recommendations by the Department for amendments to the DFA regulations and a decision on reauthorization of these amendments to the Department's wetland regulations.

Finally, the Department does not find the setbacks requirements established in the DFA regulations to be inconsistent with its decision in the Clinton and Leverett cases. In that decision, the Department assumed a worst-case analysis in terms of an herbicide known to be highly mobile which was applied to the track and ballast areas adjacent to wetlands. The Department found, based on the particular facts of these cases and the particular herbicide proposed for application that there would be a migration of that herbicide into the wetlands from application within the 100-foot buffer zone that would be sufficiently concentrated to cause alterations of the wetlands plants. However, the DFA rights of way management regulations set up a procedure for identification of herbicides which are relatively immobile and which are preapproved for application on the buffer zone in order to avoid alteration of wetlands plants. Furthermore, guidelines for application of the selected herbicides will also be established. Finally, no herbicides may be applied within ten feet of

APPENDIX D  
333 CMR 10.00 PREFACE TO WETLANDS REGULATIONS  
RELATIVE TO RIGHTS-OF-WAY MANAGEMENT

10.00: continued

wetland areas. In light of the strict controls placed on application of herbicides within the 100-foot buffer zone under the DFA regulations, the Department finds that adoptions of the proposed regulatory scheme is fully consistent with its previous adjudicatory hearing decision in the Clinton and Leverett cases.

C. Impacts of Herbicides Application on Wildlife Habitat. The Department is currently developing regulations under M.G.L. c. 131, § 40 to protect wildlife habitat. The effective date of these regulations is November 1, 1987. One commentator expressed concern regarding the impact of herbicide application on wildlife habitat in wetlands, and particularly on the habitat of rare, "state-listed" wildlife species. As discussed above, the Department has determined that the DFA regulations provide for protection of wetlands from alterations due to herbicide application. However, the OFA regulations do not include floodplains in their definition of wetlands, although those regulations do prohibit herbicide application within 10 feet of any standing or flowing surface water. Beyond that, there is no specific protection of wildlife habitat, including rare species, in floodplain areas.

The Department is concerned that the DFA regulations do not specifically address protection of wildlife habitat in floodplains, in particular those rare, "state-listed" wildlife species. Therefore, as a member of the VMP advisory panel, the Department will review VMPs for potential effect on wildlife habitat and specifically will recommend disapproval of any VMP that will have an adverse effect in areas mapped by the Natural Heritage and Endangered Species Program as habitat of any rare, "state-listed" wildlife species. Furthermore, the Department expects applicators to incorporate into the previously discussed two-year monitoring study a section detailing the effects of herbicide application on wildlife habitat in floodplains and on the habitat of rare, "state-listed" wildlife species. The Department will use the results of this study as the basis for recommending any amendments to the DFA regulations and a decision on reauthorization of these amendments to the Department's wetlands regulations.

APPENDIX E  
MASSACHUSETTS RIGHTS OF WAY  
SENSITIVE AREA MATERIALS LIST

MDAR

January 2025

**Massachusetts Rights-of-Way Sensitive Area Materials List**

List of Approved Herbicide Active Ingredients and Products

**Active Ingredient Factsheets:**

[Aminopyralid](#)

[Sulfometuron Methyl](#)

[Glyphosate](#)

[Fosamine Ammonium Factsheet](#)

[Indaziflam](#)

[Triclopyr Factsheet](#)

[Imazapyr](#)

[Paclobutrazol Factsheet](#)

[Metsulfuron Methyl](#)

**Products**

Active Ingredient Use Restrictions	Product Names (EPA #) Registrant
<a href="#">Aminopyralid</a>	<a href="#">Milestone (62719-519) (Product Review )</a> <a href="#">Opensight (62719-597) (Product Review )</a> Corteva Agriscience LLC'
<a href="#">Fosamine Ammonium</a> Lowest Labeled Rate*	<a href="#">Krenite S (42750-247)</a> Albaugh, Inc.
<a href="#">Glyphosate</a> Lowest Labeled Rate for all Glyphosate products	<a href="#">Ranger Pro Herbicide (524-517)</a> <a href="#">Round Up Pro (524-475)</a> Bayer Cropscience LP

MDAR

January 2025

Active Ingredient Use Restrictions	Product Names (EPA #) Registrant
	<p><a href="#"><u>Glyphomax Plus (62719-322)</u></a> Corteva Agriscience LLC</p> <p><a href="#"><u>Rodeo</u></a> Corteva Agriscience LLC</p> <p><a href="#"><u>Aquaneat Aquatic Herbicide (228-365)</u></a> Nu Farm Americas</p> <p>While Rodeo, and Aquaneat all have aquatic uses, approval for their use as sensitive materials does NOT mean that they can be used for aquatic weed control, or directly applied to water, as part of a rights of way management program. Products are subject to the no-spray and limited spray provisions of 333 CMR 11.04.</p>
<p><a href="#"><u>Imazapyr</u></a> 3 pints/acre every 3rd year OR 2 pints/acre every other year for all Imazapyr Products</p>	<p><a href="#"><u>Arsenal (241-346)</u></a> <a href="#"><u>Arsenal Powerline (241-431)</u></a> <a href="#"><u>Polaris AC Complete Herbicide (228-570) (Product Review )</u></a> <a href="#"><u>Polaris Herbicide (228-534)</u></a> Nu Farm Americas</p>
<p><a href="#"><u>Indaziflam</u></a></p>	<p><a href="#"><u>Esplanade 200 SC (432-1516) (Product Review)</u></a> Bayer Environmental Sciences</p> <p><a href="#"><u>Esplanade 200 SC (101563-144) (Product Review)</u></a> Envu, Environmental Sciences, U.S, LLC.</p>
<p><a href="#"><u>Metsulfuron Methyl</u></a> Lowest Labeled Rate for all Metsulfuron Methyl Products*</p>	<p><a href="#"><u>Escort XP (432-1549)</u></a> Bayer CropScience</p>

MDAR

January 2025

Active Ingredient Use Restrictions	Product Names (EPA #) Registrant
	<p><a href="#"><u>Escort XP (101563-167)</u></a> Envu, Environmental Sciences, U.S, LLC.</p> <p><a href="#"><u>Patriot Selective Herbicide, (228-391)</u></a> Nu Farm Americas</p>
<p><a href="#"><u>Metsulfuron Methyl</u></a> <a href="#"><u>Sulfometuron Methyl</u></a> Lowest Labeled Rate*</p>	<p><a href="#"><u>Oust Extra (432-1557)</u></a> Bayer Environmental Science</p> <p><a href="#"><u>Oust Extra, (101563-173)</u></a> Envu, Environmental Sciences, U.S, LLC.</p>
<p><a href="#"><u>Paclobutrazol</u></a> Lowest Labeled Rate*</p>	<p><a href="#"><u>Cambistat (74779-3)</u></a> Rainbow Tree care</p>
<p><a href="#"><u>Sulfometuron Methyl</u></a> Lowest Labeled Rate for all Sulfometuron Methyl Products*</p>	<p><a href="#"><u>Oust XP (432-1552)</u></a> Bayer CropScience</p> <p><b>Oust XP (101563-168)</b> Envu, Environmental Sciences, U.S, LLC.</p> <p><a href="#"><u>Spyder Selective Herbicide (228-408)</u></a> Nu Farm Americas</p>
<p><a href="#"><u>Triclopyr, Butoxy Ethyl Ester</u></a> The lowest of the following rates:</p> <p>1. Between 10 feet and 50 feet of the resource: Lowest labeled rate* or 0.5 pints per acre</p>	<p><a href="#"><u>Garlon 4 (62719-40)</u></a> Corteva Agriscience LLC</p> <p><a href="#"><u>Garlon 4 Ultra (62719-527)</u></a> Corteva Agriscience LLC</p>

MDAR

January 2025

<b>Active Ingredient Use Restrictions</b>	<b>Product Names (EPA #) Registrant</b>
2. Between 50 feet and the boundary of the limited spray zone: Lowest labeled rate* or 3 pints per acre	

\* **Lowest labeled rate** the minimum labeled rate of the pesticide product for the appropriate site, pest and application method

**Disclaimer**

The Massachusetts Department of Agricultural Resources (MDAR) makes no endorsement of any companies, organizations, persons, products, trade or brand names referenced in this Rights of Way Sensitive Area Materials List (“the list”). Active Ingredients on the list are reviewed pursuant to a Cooperative Agreement between MDAR and the Massachusetts Department of Environmental Protection. Only environmental fate and toxicological data, including eco-toxicological data, are reviewed when evaluating an active ingredients suitability for inclusion on the list. Inclusion on the list does not represent any endorsement by MDAR as to the efficacy of the active ingredient for rights-of-way vegetation management.

**Contact for Rights of Way Sensitive Area Materials List:**

Hotze Wijnja

[Hotze.Wijnja@mass.gov](mailto:Hotze.Wijnja@mass.gov)

Phone: 857-972-4670

## APPENDIX F

### BEST MANAGEMENT PRACTICES

Vegetation on rail rights-of-way (ROW) affects operations and maintenance activities, and most importantly has a potential risk to the safety of passengers, employees, community, and the environment. As part of the commuter rail VMP, vegetation will be removed from the following areas:

- Ballast section (chemical only)
- Ballast shoulder (chemical and/or mechanical)
- Yards (chemical and/or mechanical)
- Switches, signals, and signs (chemical and/or mechanical)
- Highway grade crossings (chemical and/or mechanical)
- Bridges, abutments & buildings (chemical and/or mechanical)
- Off-track areas (chemical and/or mechanical)
- Inside of curves (chemical and/or mechanical)

The VMP incorporates an *Integrated Vegetation Management* (IVM) approach that includes chemical and physical/mechanical controls for the reduction of vegetation hazards along the ROW that may:

- Become a **fire hazard** to track-carrying structures;
- **Obstruct visibility** of railroad signs and signals;
- Prevent railroad employees from conducting federally **required inspections**;
- **Interfere with railroad employees performing normal trackside duties**;
- Prevent **proper functioning of power, signal and communication lines**;
- Present a risk to the safe operation of trains;
- Along the right-of-way, and highway-rail crossings.

The Yearly Operating Plan (YOP) covers the permitted activities under the approved five-year VMP under the jurisdiction of the Massachusetts Department of Agricultural Resources (MDAR) in compliance with 333 CMR 11.00: M.G.L. c. 132B. The YOP is submitted for review and approval to MDAR at the beginning of every calendar year. The MDAR has 90 days upon receipt of the YOP to review and issue written approval. Upon receipt of the YOP, MDAR publishes a public notice in the Environmental Monitor and a 45-day public comment period begins. Concurrently, the YOP is communicated via certified mail to all communities included within the VMP. In addition, Keolis submits the previously approved maps included as part of the VMP to the National Heritage of Endangered Species Program for review.

The approved VMP and the YOPs can be found on the MDAR website. The YOP serves to inform communities on annually of activities planned for vegetation controls and may include the following:

- Chemical(s) to be applied pre-emergent spring and post-emergent/brush in late summer and early fall;
- Chemical (s) for Off-track brush control late summer and fall;
- Chemicals used for stem treatment throughout the year;
- Mechanical controls throughout the year;
- Roadbed drainage ditch vegetation clearing throughout the year.

### CHEMICAL APPLICATION:

Chemical application is required to ensure railroad **roadbed** is clear of *all* vegetation. Areas adjacent to the roadbed, will be treated as needed and following the controls specified within the VMP and the approved zone maps for each community. Every year, the Environmental & Sustainability Department reviews the areas and conditions based on Keolis Engineering Department inspections, previous YOPs and areas of significant concern for prioritization of target vegetation for chemical application or mechanical controls. Keolis employs strategies for *selective application* of herbicides focusing on the methodology of spray to control target vegetation. In doing so, we reduce the application to non-target vegetation and protect the environment.

In addition, and to further reduce chemical application, Keolis has implemented best management practices to avoid “spray” of herbicides along the “roadbed” locations or other critical infrastructure along the ROW requiring full removal of vegetation, where:

- (1) Rail Tie replacement has been conducted within a period of 24 months.
- (2) Major construction requiring disturbance of ballast and/or replacement of ballast has been completed within a period of 12 months.

Chemical application is planned according to the maps by line. In addition, Keolis only utilizes chemicals included within the approved MDAR ROW Sensitive Areas Material List.

Further, Keolis employs only certified/licensed applicators. The application of herbicide follows a review process that incorporates planning for reduction of herbicide application. This is done with the support of a Keolis trained Environmental Monitor who follows the maps and guides contractor to employ best management practices and monitor real time conditions. The herbicide is not applied:

- Near people;
- Near animals / livestock;
- Near agricultural areas;
- Onto active train platforms nor over nonrailroad fences;
- Onto nonrailroad property;
- Nonrailroad structures (Sheds, Tarps, garages, playgrounds, firewood piles, etc.);
- Landscaped areas;
- Well-kept shrubs;
- Branches of trees above 12 feet in height except for side trimming;
- If the following is observed in the field: free standing or moving water, wetland vegetation, people, animals, nonrailroad property, ground water supply areas, public/private wells;
- Near active, or soon to be active work areas.

Personnel applying herbicides are required to maintain daily records of application. Further, Keolis requires applicators to incorporate best management practices and the following:

- Drift control product to produce larger droplets to control drift to non-target areas.
- Monitor weather and wind speed direction to avoid drift of herbicide to non-designated areas (Nonrailroad property, sensitive areas, water, etc.)
- Weather conditions that may adversely affect the effectiveness of the herbicide. No application will be done during rain and/or after heavy rain events. Dry conditions provide a more effective treatment of areas.
- Applicator will maintain a daily log to document conditions at the start/end of chemical application.

## **PHYSICAL AND MECHANICAL CONTROLS:**

Keolis employs third party professional arborists to conduct tree clearing activities. Keolis Engineering Department staff conduct general brush cutting and manual vegetation clearing as needed.

Keolis staff and contractors review video and GIS tools to assess key critical areas to target annually. Keolis best management practices for physical/mechanical methods include:

- Evaluation of statistical/historical conditions for target areas (derailments, slippery rail, incidents, inspections, etc.) to determine target vegetation;
- Survey - lines via hi-rail with contractor and Keolis engineers reviewing work with GPS-enabled video cameras;
- Drone use for evaluation of canopy over ROW;
- Evaluation of sensitive areas utilizing MapGIS;
- Evaluate VMP maps and identified No-Spray and Limited Spray Zones;
- Superintendents work in advance of crews to best determine property lines and assess tree characteristics and mitigation methods using GIS applications, physical markers, fences and Val maps to aid in property boundary determinations.
- Contractor arborists utilize tree hazards assessment techniques to target hazardous conditions and defected trees (ANSI A-300) standards, and invasive species identification;
- Regular track inspections to identify emerging hazards.

## **Mechanical cutting & trimming methods - Selective Vegetation Approach**

- Tree cutting/removal is prescribed where trimming approach is insufficient or impracticable focusing on the safety and operational needs to ensure compliance with 40 CFR 237.
- Preference for trimming will be considered for sensitive resource areas when practicable.
- Tree work is performed utilizing aerial lifts and specialized tree equipment fitted with hi-rail gear for rail travel to avoid disturbance of sensitive resource areas. No land disturbance will be conducted while performing vegetation controls.
- Tree stumps are left at approximately between 6 to 12 inches to avoid soil disturbance.
- All chainsaws utilize environmentally friendly biodegradable bar and chain oil.
- Debris generated is either transported to an off-site location for a variety of recycling purposes, or it's chipped on site.
- Chips are broadcast within MBTA property limits on the shoulders of the corridor a minimum of 25ft from resource areas.
- Chippings will not be stockpiled more than 12 inches and whenever practicable they will be spread along ROW.
- Chippings need to be spread away from tracks and drainage ditches.

Work performed in accordance with this VMP and the above referenced Best Management Practices complies with the M.G.L. c. 131 Section 40 and 310 CMR 10.00.

## APPENDIX G

### Specific Requirements from Previous Permits

Keolis will follow the provisions stated below by MassDOT.

1. Division of Fisheries & Wildlife, Permit No. 018-324.DFW  
Special Conditions for Future Vegetation Management specific to Thatcher's Pond in Taunton:
  - a. In order to ensure long-term protection of State-listed species, mechanized vegetation maintenance (e.g., mowing) within Priority Habitat (according to the Massachusetts Natural Heritage Atlas) shall occur between November 1 and March 31 of each year.
  - b. In order to ensure long-term protection of State-listed plants, and for as long as the Permit Holder maintains active rail service associated with the Project, the Permit Holder shall monitor and control invasive plant species in the vicinity of Thatcher's Pond (Lakeville/Taunton municipal boundary) pursuant to the Invasive Species Management and Control Plan (Attachment 6) prepared by VHB, Inc. Said Plan shall be implemented by a qualified botanist approved in writing by the Division. If changes to said Plan are proposed, a revised Plan must be submitted to the Division for review and written approval prior to implementation of said changes.



Conservation and Management Plan

Revised 8/23/18

---

## Attachment 6 – Invasive Species Management and Control Plan

---

MassDOT has developed this Invasive Species Management and Control Plan to provide long-term protection to the populations of the state-listed plant species (*Sabatia kennedyana*, Plymouth gentian, and *Eleocharis tricostata*, three-angled spike-rush) found in Thatcher's Pond (Priority Habitat 628) in Taunton, MA. As there are no permanent impacts, there are no requirements for measures to provide a long-term net benefit to these species.

Right-of-way maintenance is critical to the protection of the tracks and ties and to maintaining railroad safety. Right-of-way maintenance can only be done in accordance with an approved Vegetated Management Plan (VMP) and Yearly Operating Plan (YOP) that have been reviewed by the Massachusetts Department of Food and Agriculture (DFA) and made available for public comment. These management plans are developed in accordance with the DFA's regulations, which prohibit or restrict the application of herbicide in sensitive areas such as close proximity to wetlands and public or private drinking water supplies.

MassDOT has agreed to restrict the use of herbicides within the ROW adjacent to Thatcher's Pond (an area approximately 500 feet long, starting at the Lakeville/Taunton municipal boundary). This area will be marked "No Herbicide Application" using standard metal markers affixed to the ties. This specific location will be identified and shown on detailed project plans during the subsequent final design and permitting phase of the Project, when a VMP is developed. This designation and signage will prohibit the railroad operator from spraying herbicide from rail-mounted vehicles. Herbicide application by hand (using backpack sprayers) would be used as needed to remove vegetation and control invasive species within the right of way.

## Invasive Species Monitoring and Control

At the completion of construction, the limit of the MassDOT right-of-way, on the south side, will be staked at 50-foot intervals. MassDOT will be responsible for controlling invasive species within the entire right-of-way. Where the railroad right-of-way includes wetland, invasive species control within the wetland will be by hand only (backpack sprayers may not be used) using a cut-and-swipe technique.

MassDOT or the railroad operator with responsibility for right-of-way maintenance will inspect this area annually for the presence of invasive species within the railroad ballasted area. The inspection will be done by a qualified botanist. The botanist will supervise any herbicide usage within this area. Invasive species include:

- *Phragmites australis*, common reed
- *Rhamnus frangula*, glossy buckthorn
- *Phalaris arundinacea*, reed canary grass
- *Fallopia japonica*, Japanese knotweed
- *Elaeagnus umbellata*, Autumn olive
- *Celastrus orbiculatus*, oriental bittersweet
- *Rosa multiflora*, multiflora rose

Invasive species will be controlled manually by pulling (autumn olive, oriental bittersweet, multiflora rose, glossy buckthorn) or herbicide application (common reed, reed canary grass, Japanese knotweed). Herbicide (glyphosate) will be applied manually using a backpack sprayer. The herbicide will be colored with a dye so that the applicator can ensure that only the invasive target plants are sprayed. Where it is necessary to treat invasive species within the wetland, treatment will be by hand only (backpack sprayers may not be used) using a cut-and-swipe technique.

## Annual Monitoring Report

MassDOT will prepare and submit to NHESP, by December 15 of each calendar year, an annual report. The report shall contain:

- The date of inspection
- The name and qualifications of the botanist
- An assessment of invasive species within the right-of-way, including the species, size of the invasive species population, location of the population (within ballast, within wooded areas, within the wetland)
- A description of treatment used (manual, herbicide treatment).