





	DEP Zone I		ZONE A		Certified Vernal Pool		Mean Low Water Line
	DEP Zone II		ZONE B		Shoreline		Apparent Wetland Limit
	IWPA		NHESP Priority Habitats		Hydrologic Connection		Closure Line





Maxar, Microsoft, Esri Community Maps Contributors, MassGIS, © OpenStreetMap, Microsoft, Esri, TomTom, Garmin, SafeGraph, GeoTechnologies, Inc, METI/NASA, USGS, EPA, NPS, US Census Bureau, USDA, USFWS

TOWN:	<b>WENHAM</b>	1-YEAR SPRAY INTERVAL	DEP Zone I	ZONE A	Certified Vernal Pool	Mean Low Water Line
DATE:	1/1/2025	2-YEAR SPRAY INTERVAL	DEP Zone II	ZONE B	Shoreline	Apparent Wetland Limit
SCALE:	1:5,000	NO SPRAY	IWPA	NHESP Priority Habitats	Hydrologic Connection	Closure Line
SHEET:	2 OF 2					