NEW BEDFORD SECONDARY

PAGE 2

TOWN:	LAKEVILLE
DATE:	1/1/2025
SCALE:	1:5,000
SHEET:	1 OF 5

1-YEAR SPRAY INTERVAL
2-YEAR SPRAY INTERVAL
NO SPRAY

DEP Zone I
DEP Zone II
IWPA
ZONE A
ZONE B
NHESP Priority Habitats
Certified Vernal Pool
Shoreline
Hydrologic Connection
Mean Low Water Line
Apparent Wetland Limit
Closure Line

NEW BEDFORD SECONDARY

TOWN:	LAKEVILLE
DATE:	1/1/2025
SCALE:	1:5,000
SHEET:	2 OF 5

1-YEAR SPRAY INTERVAL
2-YEAR SPRAY INTERVAL
NO SPRAY

DEP Zone I
DEP Zone II
IWPA
ZONE A
ZONE B
NHESP Priority Habitats
Certified Vernal Pool
Shoreline
Hydrologic Connection
Mean Low Water Line
Apparent Wetland Limit
Closure Line

NEW BEDFORD SECONDARY

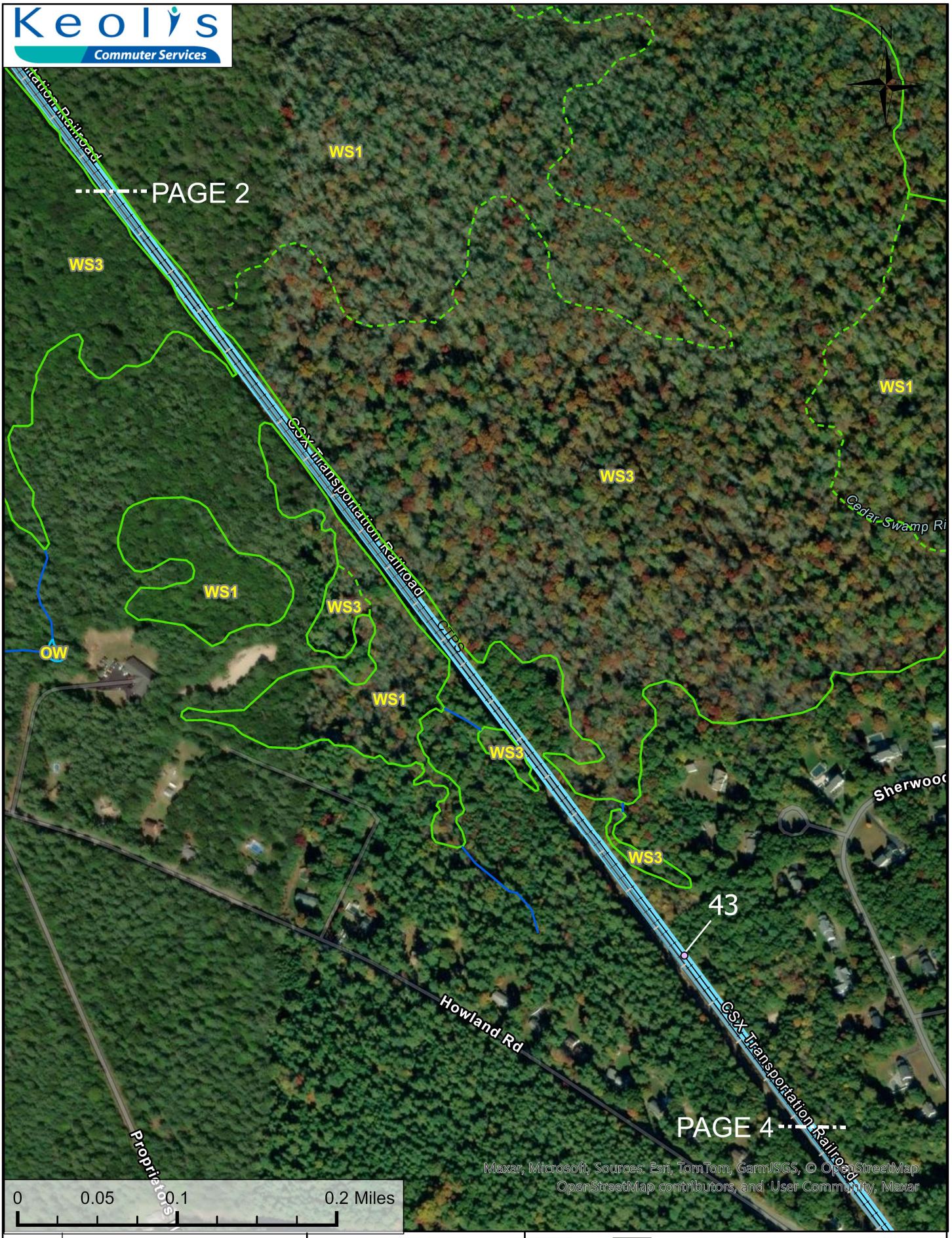

TOWN:	LAKEVILLE
DATE:	1/1/2025
SCALE:	1:5,000
SHEET:	3 OF 5

1-YEAR SPRAY INTERVAL
2-YEAR SPRAY INTERVAL
NO SPRAY

DEP Zone I
DEP Zone II
IWPA
ZONE A
ZONE B
NHESP Priority Habitats
Certified Vernal Pool
Shoreline
Hydrologic Connection
Mean Low Water Line
Apparent Wetland Limit
Closure Line

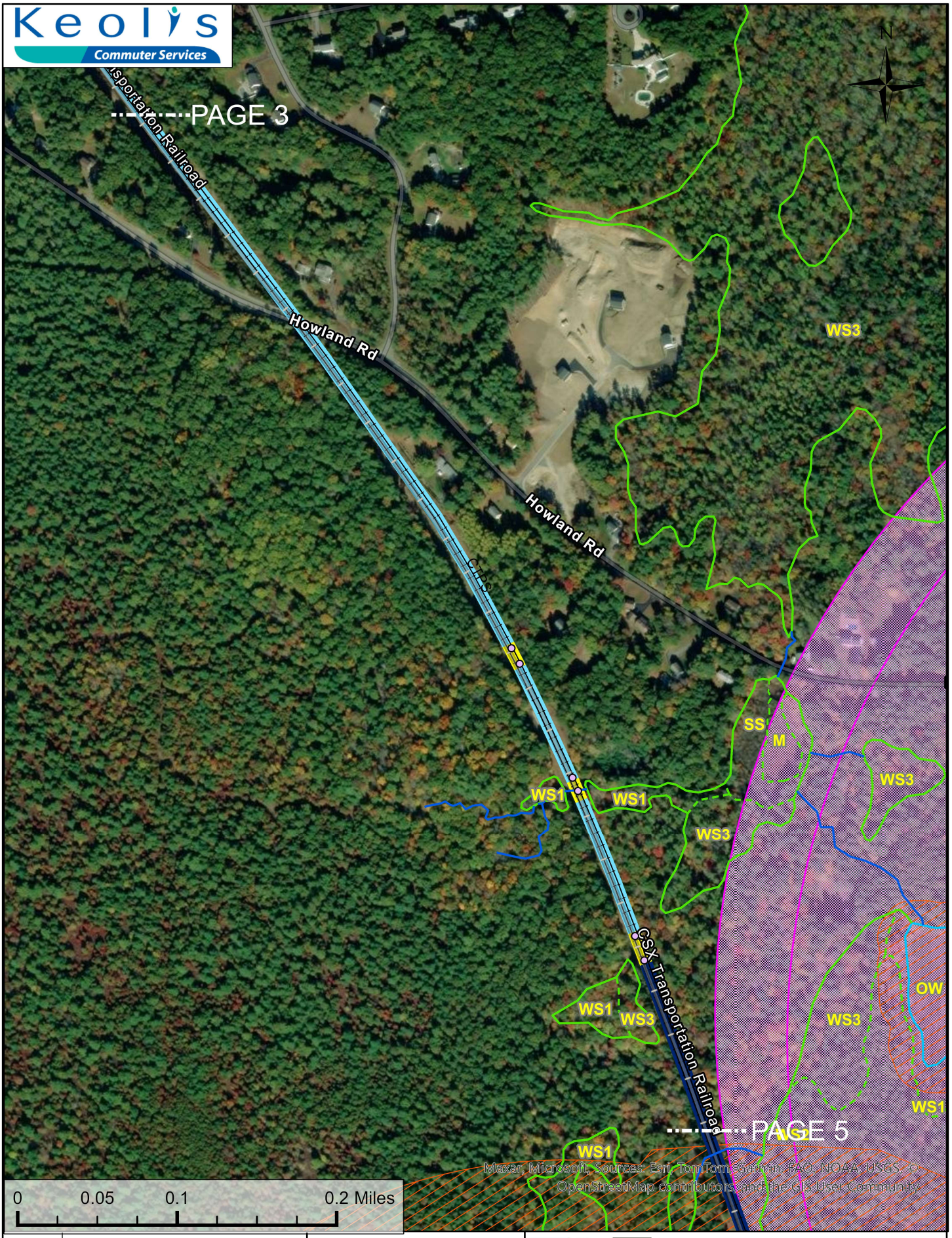

NEW BEDFORD SECONDARY

TOWN:	LAKEVILLE
DATE:	1/1/2025
SCALE:	1:5,000
SHEET:	4 OF 5

1-YEAR SPRAY INTERVAL
2-YEAR SPRAY INTERVAL
NO SPRAY

DEP Zone I
DEP Zone II
IWPA
ZONE A
ZONE B
NHESP Priority Habitats
Certified Vernal Pool
Shoreline
Hydrologic Connection
Mean Low Water Line
Apparent Wetland Limit
Closure Line

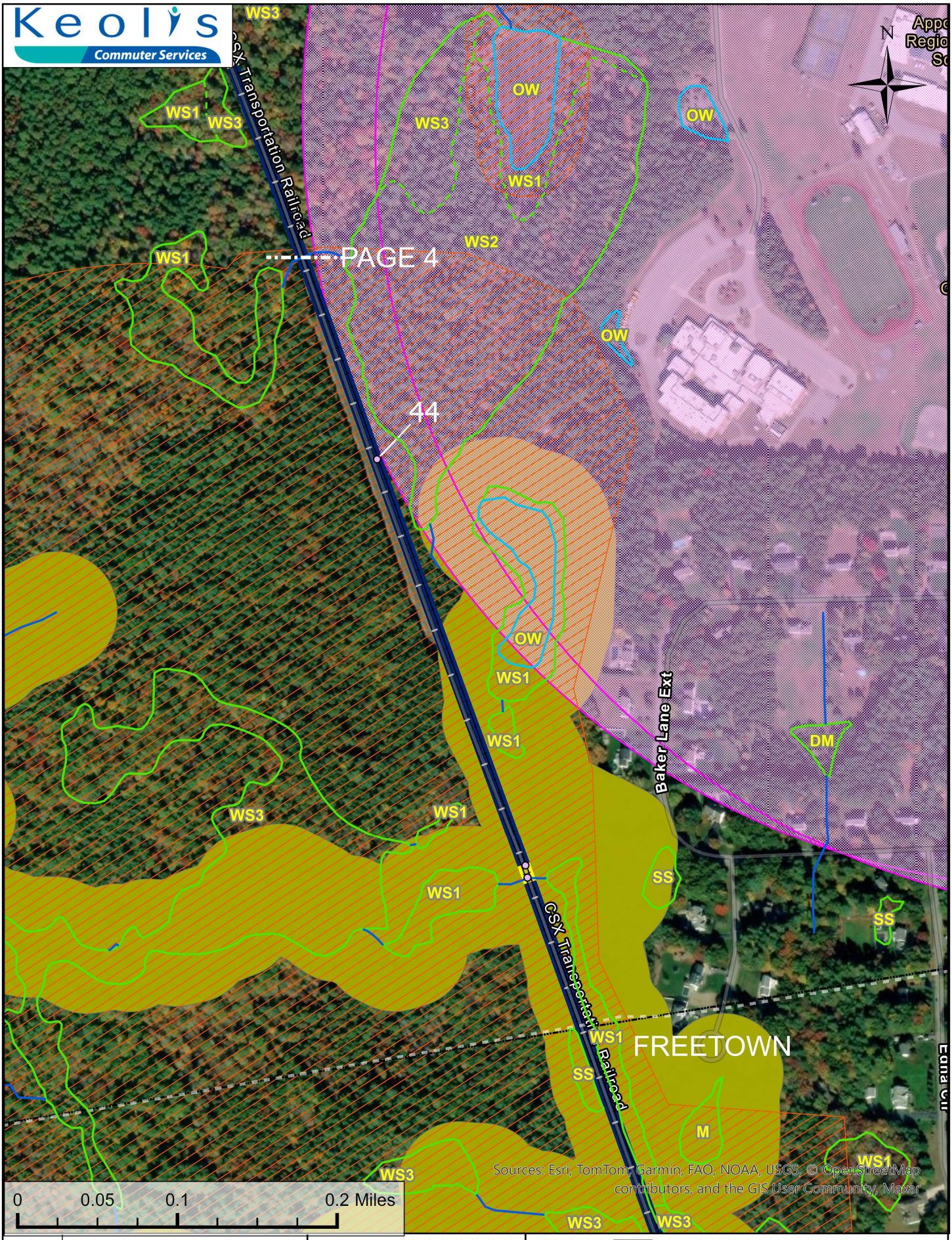

TOWN:	LAKEVILLE
DATE:	1/1/2025
SCALE:	1:5,000
SHEET:	5 OF 5

1-YEAR SPRAY INTERVAL
2-YEAR SPRAY INTERVAL
NO SPRAY

DEP Zone I
DEP Zone II
IWPA
ZONE A
ZONE B
NHESP Priority Habitats
Certified Vernal Pool
Shoreline
Hydrologic Connection
Mean Low Water Line
Apparent Wetland Limit
Closure Line